


TYPE

NOTICE OF INTENTION TO DRILL - SEE REMARKS

G-1

**TO BE FILED WITH THE STATE CORPORATION COMMISSION
PRIOR TO COMMENCEMENT OF WELL**



API Number OWWO
(For office use only)
15-153-30043-00-01

1. Operator PETROLEUM MANAGEMENT, INC.

Starting Date November 24, 1974

Address 400 N. Woodlawn, Suite 201, Wichita, KS

County Rawlins

2. Contractor Red Tiger Drilling Company

Sec. 8 Twp. 1 S Rge. 33 X W

Address 1720 Vickers KSB&T Bldg., Wichita, KS

Spot Location C NW/4 NE/4

3. Type of Equipment: Rotary X Cable Tool _____

Nearest Lease Line 660 ft.

4. Well to be Drilled for: Oil X Gas _____

Lease Name BUCY

Disposal _____ Input _____ Other _____

5. Depth of Deepest Fresh Water within 1 mile NONE ft.

6. Depth of Municipal Water Well within 3 miles NONE ft.

7. Depth to Protect all Fresh Water 200 ft.

Well No. No. 1


8. Amount of Surface Casing to be set 8" @ 237' ft.

Est. Total Depth 4200 ft.



9. Alternate No. 1 _____ No. 2 X

REMARKS: Old Well Wash Down
Originally Leben Drilling Co.'s
#1 Peterson drilled to T.D. of
4680' on 7-14-61.

OPERATOR STATES THAT HE WILL COMPLY WITH K. S. A. 55-128

Signature of Operator Dale Silcott
Dale Silcott, Vice President 





**State Corporation Commission of Kansas
Conservation Division
P. O. Box 17027
Wichita, Kansas 67217**

**RECEIVED
STATE CORPORATION COMMISSION**

NOV 20 1974

11-20-74

**CONSERVATION DIVISION
Wichita, Kansas**

(IF PREFERRED, MAIL IN ENVELOPE)