

15-153-20039-00-00

Form CP-4

STATE OF KANSAS
STATE CORPORATION COMMISSION


WELL PLUGGING RECORD

Give All Information Completely
Make Required Affidavit
Mail or Deliver Report to:
Conservation Division
State Corporation Commission
212 No. Market
Wichita, Kansas

Rawlins County, Sec. 21 Twp. 1S Rge. 32W (E) W (W)

Location as "NE/CNW&SW" or footage from lines APP C SE SW
Lease Owner Sam G. Harrison, Trustee
Lease Name Wicke Well No. 2
Office Address 2400 Bank of the Southwest Building, Houston, Texas
Character of Well (completed as Oil, Gas or Dry Hole) D & A
Date well completed 12-27 19 68
Application for plugging filed 12-27 19 68
Application for plugging approved 12-27 19 68
Plugging commenced 12-27 19 68
Plugging completed 12-27 19 68
Reason for abandonment of well or producing formation D & A

NORTH



Locate well correctly on above
Section Plat

If a producing well is abandoned, date of last production 19
Was permission obtained from the Conservation Division or its agents before plugging was commenced? _____

Name of Conservation Agent who supervised plugging of this well _____

Producing formation _____ Depth to top _____ Bottom _____ Total Depth of Well 4160 Feet

Show depth and thickness of all water, oil and gas formations.

OIL, GAS OR WATER RECORDS

CASING RECORD

FORMATION	CONTENT	FROM	TO	SIZE	PUT IN	PULLED OUT

Describe in detail the manner in which the well was plugged, indicating where the mud fluid was placed and the method or methods used in introducing it into the hole. If cement or other plugs were used, state the character of same and depth placed, from _____ feet to _____ feet for each plug set.

100 sxs. @ 1500'
25 sxs. @ 360'
10 sxs. @ 40'

RECEIVED
STATE CORPORATION COMMISSION
JAN 20 1969
CONSERVATION DIVISION
Wichita, Kansas
1-20-1969

(If additional description is necessary, use BACK of this sheet)


Name of Plugging Contractor Murfin Drilling Company
Address 617 Union Center Building, Wichita, Kansas 67202

STATE OF KANSAS COUNTY OF SEDGWICK, ss.
James R. Daniels

(employee of owner) or (owner or operator) of the above-described well, being first duly sworn on oath, says: That I have knowledge of the facts, statements, and matters herein contained and the log of the above-described well as filed and that the same are true and correct. So help me God.

(Signature) James R Daniels
(Address) _____

Subscribed and sworn to before me this 17th day of Jan, 1969
Adela Mizener
My commission expires November 5, 1970
My commission expires _____



Notary Public.


15-153-20039-00-00

WELL LOG

COMPANY Sam D. Harrison, Trustee
 FARM Wicke NO. 2
 RIG. NO. 3
 TOTAL DEPTH 4160
 COMM. 12-14-68 COMP. 12-27-68
 SHOT OR TREATED
 CONTRACTOR Murfin Drilling Company
 ISSUED

SEC. 21 T. 1S R. 32W
 LOC. APP C SE SW

COUNTRY Rawlins
 KANSAS



CASING
 20 10
 15 8 5/8 w/200 sxs.
 12 6
 13 5

ELEVATION

PRODUCTION D & A

FIGURES INDICATE BOTTOM OF FORMATIONS


150 Shale & Sand
 352 Sand & Shale
 450 Shale
 1540 Shale & Sand
 1932 Sand & Shale
 2250 Sand & Shale
 2377 Shale, Sand & Pyrite
 2411 Shale & Pyrite
 2438 Anhydrite
 2510 Shale & Lime
 2733 Shale & Sand
 2772 Anhydrite (Stone Corral)
 2782 Shale & Shells
 3040 Shale
 3160 Sand & Shale & Lime
 3300 Shale & Lime
 3433 Lime & Shale
 3468 Lime & Shale
 3565 Lime & Shale
 3710 Lime & Shale
 3788 Shale & Lime
 3857 Lime & Shale
 3960 Lime & Shale
 3985 Lime
 4000 Lime
 4090 Lime
 4160 Lime

RECEIVED
 STATE CORPORATION COMMISSION
 JAN 20 1969
 CONSERVATION DIVISION
 Wichita, Kansas
 1-20-1969

State of KANSAS
 County of SEDGWICK } ss:

I, James R. Daniels of the Murfin Drilling Company

upon oath state that the above and foregoing is a true and correct copy of the log of the Wicke #2 well.



Subscribed and sworn to before me this 17th day of Jan 1969

James R Daniels

Adela Mizener
 NOTARY PUBLIC

ADELA MIZENER, Notary Public
 commission expires November 5, 1970