

15-153-30012-00-00

STATE OF KANSAS
STATE CORPORATION COMMISSION


Form CP-4

Give All Information Completely
Make Required Affidavit
Mail or Deliver Report to:
Conservation Division
State Corporation Commission
211 No. Broadway
Wichita, Kansas

WELL PLUGGING RECORD

Rawlins County, Sec. 19 Twp. 1 Rge. 32 ~~XXXXXX~~(W)

Location as "NE/CNW&SW" or footage from lines C NW SW
Lease Owner Empire Drilling Company
Lease Name Munstermann Well No. 2
Office Address 650 Fourth National Bank Bldg., Wichita 2, Kansas
Character of Well (completed as Oil, Gas or Dry Hole) Dry Hole
Date well completed October 10 19 64
Application for plugging filed October 10 19 64
Application for plugging approved October 10 19 64
Plugging commenced October 10 19 64
Plugging completed October 10 19 64
Reason for abandonment of well or producing formation Dry Hole



Locate well correctly on above
Section Plat

If a producing well is abandoned, date of last production _____ 19____
Was permission obtained from the Conservation Division or its agents before plugging was com-
menced? yes

Name of Conservation Agent who supervised plugging of this well W. L. Nichols, Morland, Kansas
Producing formation _____ Depth to top _____ Bottom _____ Total Depth of Well 4240 Feet
Show depth and thickness of all water, oil and gas formations.

OIL, GAS OR WATER RECORDS

CASING RECORD

FORMATION	CONTENT	FROM	TO	SIZE	PUT IN	PULLED OUT
Surface	Sand & Shale	0	280	8 5/8"	267'	-0-

Describe in detail the manner in which the well was plugged, indicating where the mud fluid was placed and the method or methods used in introducing it into the hole. If cement or other plugs were used, state the character of same and depth placed, from _____ feet to _____ feet for each plug set.

Plug set at 600' with 20 sacks cement.
Plug set at 260' with 20 sacks cement and 1/2 sack hulls.
Plug set at 40' with 10 sacks cement and 1/2 sack hulls.

RECEIVED
STATE CORPORATION COMMISSION

OCT 15 1964

10-15-1964

CONSERVATION DIVISION
Wichita, Kansas

(If additional description is necessary, use BACK of this sheet)

Name of Plugging Contractor Empire Drilling Company
Address 650 Fourth National Bank Bldg., Wichita 2, Kansas

STATE OF KANSAS, COUNTY OF SEDGWICK, ss.

Dan J. Kornfeld (owner or operator) of the above-described well, being first duly sworn on oath, says: That I have knowledge of the facts, statements, and matters herein contained and the log of the above-described well as filed and that the same are true and correct. So help me God.

(Signature) [Signature]
Dan J. Kornfeld
650 Fourth Natl. Bank Bldg., Wichita, Kansas
(Address)

SUBSCRIBED AND SWORN to before me this 15th day of October, 19 64

My commission expires October 21, 1966

[Signature]
Lucille H. Harr
Notary Public.

LOG

15-153-30012-00-00

COMPANY: Empire Drilling Company
 CONTRACTOR: Empire Drilling Company
 FARM: Munstermann #2
 LOCATION: C NW SW Section 19-1-32, Rawlins County, Kansas
 COMMENCED: October 2, 1964 ELEVATION: 3021 KB
 COMPLETED: October 10, 1964 POTENTIAL: D & A

0	to	280	Surface - Sand & Shale
280	to	580	Shale
580	to	1300	Shale-Sand
1300	to	1900	Shale & Shells
1900	to	2209	Shale
2209	to	2405	Shale - Gypsum with Pyrite
2405	to	2630	Gypsum & Shale
2630	to	2645	Blaine Gypsum
2645	to	2847	Shale & Redbed
2847	to	2887	Anhydrite
2887	to	3000	Shale
3000	to	4020	Shale & Lime
4020	to	4105	Lime
4105	to	4190	Lime & Shale
4190	to	4240	Lime
4240			Rotary Total Depth


SET: 267' of 8 5/8" with 150 sacks cement.

SAMPLE LOG TOPS:


Anhydrite	2847	+174
Topeka	3848	-827
Oread	3951	-930
Douglas Sandstone	3977	-956
Kansas City	3999	-978
Rotary Total Depth	4240	

CERTIFICATION

I, Dan J. Kornfeld, do hereby certify that the above and foregoing is a true and correct copy of the log on the Munstermann #2, C NW SW Section 19-1-32, Rawlins County, Kansas, as reflected by the files of Empire Drilling Company.


 Dan J. Kornfeld

Subscribed and sworn to before me, a Notary Public, within and for Sedgwick County, Kansas, this 15th day of October, 1964.


 Lucille H. Harr, Notary Public

My commission expires October 21, 1966.

RECEIVED
STATE CORPORATION COMMISSION

OCT 15 1964
10-15-1964
CONSERVATION DIVISION
Wichita, Kansas