

15-153-20119-00-00

STATE OF KANSAS
STATE CORPORATION COMMISSION

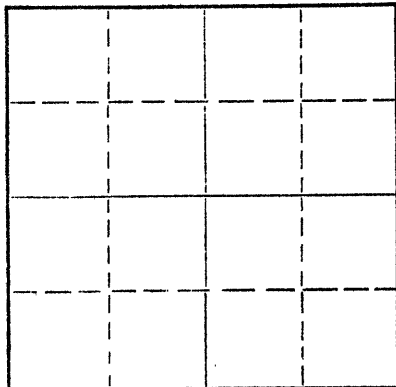
Form CP-4

Give All Information Completely
Make Required Affidavit
Mail or Deliver Report to:
Conservation Division
State Corporation Commission
212 No. Market
Wichita, Kansas 67202

WELL PLUGGING RECORD

Rawlins County, Sec. 19 Twp. 1S Rge. 32W (E) (W)
Location as "NE/CNW/SW" or footage from lines C NE NE

Lease Owner Donald C. Slawson
Lease Name Wicke 'D' Well No. 1
Office Address Suite 408 One Twenty Building-Wichita, Kansas 67202
Character of Well (completed as Oil, Gas or Dry Hole) Dry Hole
Date well completed June 16, 19 71
Application for plugging filed June 16, 19 71
Application for plugging approved June 16, 19 71
Plugging commenced June 16, 19 71
Plugging completed June 16, 19 71
Reason for abandonment of well or producing formation Dry Hole



Locate well correctly on above Section Plat

If a producing well is abandoned, date of last production 19
Was permission obtained from the Conservation Division or its agents before plugging was commenced? Yes

Name of Conservation Agent who supervised plugging of this well W. L. Nichols, P.O. Box 157, Morland, Kansas 67650

Producing formation Depth to top Bottom Total Depth of Well 4145 Feet
Show depth and thickness of all water, oil and gas formations.

OIL, GAS OR WATER RECORDS

CASING RECORD

FORMATION	CONTENT	FROM	TO	SIZE	PUT IN	PULLED OUT
		0	320'	8 5/8"	X	

Describe in detail the manner in which the well was plugged, indicating where the mud fluid was placed and the method or methods used in introducing it into the hole. If cement or other plugs were used, state the character of same and depth placed, from feet to feet for each plug set.

Plug at 2025'; 100 sx cement
Plug at 340'; 25 sx cement
Bridge at 40'; 10 sx cement
2 sx cement in rat hole

Completed 6-16-71 at 1:45 p.m.

RECEIVED
STATE CORPORATION COMMISSION
JUN 25 1971
CONSERVATION DIVISION
Wichita, Kansas

6-25-1971


(If additional description is necessary, use BACK of this sheet)
Name of Plugging Contractor Slawson Drilling Company, Inc.
Address Suite 408 One Twenty Building - Wichita, Kansas 67202

STATE OF KANSAS, COUNTY OF SEDGWICK, ss.
MAXINE V. STARR

(employee or operator) of the above-described well, being first duly sworn on oath, says: That I have knowledge of the facts, statements, and matters herein contained and the log of the above-described well as filed and that the same are true and correct. So help me God.

(Signature) Maxine V. Starr
408 One Twenty Building-Wichita, Kansas 67202
(Address)

Subscribed and sworn to before me this 24th day of June, 19 71



Linda R. Mitchell
Notary Public.

My commission expires May 15, 1975

15-153-20119-00-00

WELL LOG

Company: Donald C. Slawson
Suite 408 One Twenty Building
Wichita, Kansas 67202

Lease: Wicke 'D' #1
C NE NE, Sec. 19-1S-32W
Rawlins County, Kansas

Total Depth: 4145' Elevation: 2956 K.B.

Contractor: Slawson Drilling Company, Inc.

Commenced: June 10, 1971

Completed: June 16, 1971

Casing: 8 5/8" at 320' with 250 sx cement

0-45	Surface Clay
45-320	Sand & Shale
320-1862	Shale & Shells
1862-2304	Sand
2304-2728	Shale & Shells
2728-2767	Anhydrite
2767-3055	Shale & Shells
3055-3922	Lime & Shale
3922-4145	Lime
4145	Total Depth

RECEIVED
STATE CORPORATION COMMISSION
JUN 25 1971
CONSERVATION DIVISION
Wichita, Kansas
6-25-1971


STATE OF KANSAS)
) SS:
COUNTY OF SEDGWICK)

I, Maxine V. Starr, of the Slawson Drilling Company, Inc., upon oath state that above and foregoing is a true and correct copy of the log of the Wicke 'D' #1 well.

Maxine V. Starr
MAXINE V. STARR

Subscribed and sworn to before me this 24th day of June, 1971.

Linda R. Mitchell
Linda R. Mitchell, Notary Public



My Commission Expires: 06-10-1975