

TYPE

NOTICE OF INTENTION TO DRILL

C-1
MI-1331

TO BE FILED WITH THE STATE CORPORATION COMMISSION
PRIOR TO COMMENCEMENT OF WELL

API Number 15-153-20,383
(For office use only) 00-00

1. Operator John O. Farmer, Inc.

Starting Date August 6, 1980

Address P.O. Box 352, Russell, KS 67665

County Rawlins

2. Contractor Murfin Drilling Company

Sec 21 Twp 1S S Rge 32 ^E/_W

Address 617 Union Center, Wichita, KS 67202

Spot Location C NE SE

3. Type of Equipment: Rotary Cable Tool

Nearest Lease Line 660 ft.

4. Well to be Drilled for: Oil Gas

Lease Name Reuber "B"

Disposal Input Other

Well No. #1

5. Depth of Deepest Fresh Water within 1 mile 100 ft.

Est. Total Depth 4150 ft.

6. Depth of Municipal Water Well within 3 miles none ft.

7. Depth to Protect all Fresh Water 550 ft.



8. Amount of Surface Casing to be set 275 ft.

9. Alternate No. 1 No. 2


REMARKS:

OPERATOR STATES THAT HE WILL COMPLY WITH K. S. A. 55-126

Signature of Operator

John O. Farmer  

JOHN O. FARMER, INC.
P. O. BOX 352
RUSSELL, KANSAS 67665



State Corporation Commission of Kansas
Conservation Division
245 North Water
Wichita, Kansas 67202

RECEIVED
CONSERVATION DIVISION
KANSAS
MAY 16 1980
245-10-1980

(IF PREFERRED, MAIL IN ENVELOPE)