

TYPE

NOTICE OF INTENTION TO DRILL

C-1
MI-1221

TO BE FILED WITH THE STATE CORPORATION COMMISSION
PRIOR TO COMMENCEMENT OF WELL

API Number 15-153-20,352
(For office use only) 00-00

1. Operator John O. Farmer, Inc.

Address Box 352 Russell, Ks. 67665

2. Contractor John O. Farmer, Inc.

Address Box 352 Russell, Ks. 67665

3. Type of Equipment: Rotary Cable Tool

4. Well to be Drilled for: Oil Gas

Disposal Input Other

5. Depth of Deepest Fresh Water within 1 mile 100 ft.

6. Depth of Municipal Water Well within 3 miles 0 ft.

7. Depth to Protect all Fresh Water 550-250 ft.

8. Amount of Surface Casing to be set 250 ft.

9. Alternate No. 1 No. 2

Starting Date June 10th, 1979

County Rawlins

Sec 22 Twp 1 S Rge 32W ^E W

Spot Location C SE SW

Nearest Lease Line 660' ft.



Lease Name Reuber


Well No. #1

Est. Total Depth 4150' ft.

REMARKS:

OPERATOR STATES THAT HE WILL COMPLY WITH K. S. A. 55-128

Signature of Operator John O. Farmer  



State Corporation Commission of Kansas
Conservation Division
245 North Water
Wichita, Kansas 67202

RECEIVED
STATE CORPORATION COMMISSION

APR 19 1979
4-19-79
CONSERVATION DIVISION
Wichita, Kansas

(IF PREFERRED, MAIL IN ENVELOPE)