

TYPE

# NOTICE OF INTENTION TO DRILL

C-1

TO BE FILED WITH THE STATE CORPORATION COMMISSION  
PRIOR TO COMMENCEMENT OF WELL

API Number 15-153-20,305  
(For office use only)  
00-00

1. Operator Thunderbird Drilling, Inc.

Starting Date 12/1/77

Address P. O. Box 18407- Wichita, Ks. 67218

County Rawlins

2. Contractor Thunderbird Drilling, Inc.

Sec 15 Twp 1 S Rge 33  W

Address Wichita, Kansas

Spot Location 200' S of NW NE

3. Type of Equipment: Rotary  Cable Tool \_\_\_\_\_

Nearest Lease Line 660 ft.

4. Well to be Drilled for: Oil  Gas \_\_\_\_\_

Lease Name Vap

Disposal \_\_\_\_\_ Input \_\_\_\_\_ Other \_\_\_\_\_

5. Depth of Deepest Fresh Water within 1 mile 175 ft.

6. Depth of Municipal Water Well within 3 miles None ft.

7. Depth to Protect all Fresh Water 225 ft.

8. Amount of Surface Casing to be set 325 ft.



9. Alternate No. 1 \_\_\_\_\_ No. 2  \_\_\_\_\_

Est. Total Depth 4600 ft.

REMARKS:

OPERATOR STATES THAT HE WILL COMPLY WITH K. S. A. 55-128

Signature of Operator


HUNDERBIRD DRILLING, INC.  
7701 East Kellogg  
P. O. Box 18407  
WICHITA, KANSAS 67218



RECEIVED  
STATE CORPORATION COMMISSION

OCT 25 1977

CONSERVATION DIVISION  
Wichita, Kansas



**State Corporation Commission of Kansas**  
**Conservation Division**  
**245 North Water**  
**Wichita, Kansas 67202**

RECEIVED  
STATE CORPORATION COMMISSION  
OCT 22 1977  
10-22-77  
CONSERVATION DIVISION  
Wichita, Kansas

(IF PREFERRED, MAIL IN ENVELOPE)