

15-153-20143-00-00

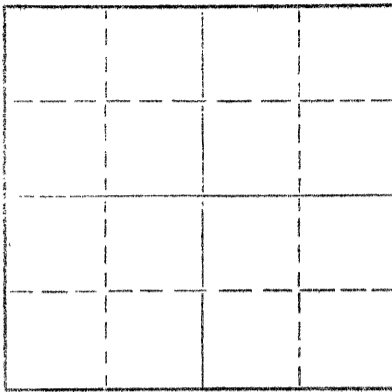
STATE OF KANSAS
STATE CORPORATION COMMISSION

Form CP-4

Give All Information Completely
Make Required Affidavit
Mail or Deliver Report to:
Conservation Division
State Corporation Commission
P. O. Box 17027
Wichita, Kansas 67217
NORTH

WELL PLUGGING RECORD

Rawlins County, Sec. 24 Twp. 1S Rge. 33W ~~XXXXXXXXXX~~
Location as "NE/CNWxSWx" or footage from lines. SW SE
Lease Owner Zenith Drilling Corp., Inc.
Lease Name Munstermann Well No. "B" #1
Office Address 200 W. Douglas, Wichita, Kansas 67202
Character of Well (completed as Oil, Gas or Dry Hole) Dry Hole
Date well completed November 27 1974
Application for plugging filed November 27 1974
Application for plugging approved November 27 1974
Plugging commenced November 27 1974
Plugging completed November 27 1974
Reason for abandonment of well or producing formation Dry Hole



Locate well correctly on above
Section Plat

If a producing well is abandoned, date of last production 19____
Was permission obtained from the Conservation Division or its agents before plugging was commenced? Bill Nichols, Morland, Kansas - Yes

Name of Conservation Agent who supervised plugging of this well Bill Nichols, Morland, Kansas
Producing formation _____ Depth to top _____ Bottom _____ Total Depth of Well 4245 Feet
Show depth and thickness of all water, oil and gas formations.

OIL, GAS OR WATER RECORDS

CASING RECORD

FORMATION	CONTENT	FROM	TO	SIZE	PUT IN	PULLED OUT

Describe in detail the manner in which the well was plugged, indicating where the mud fluid was placed and the method or methods used in introducing it into the hole. If cement or other plugs were used, state the character of same and depth placed, from _____ feet to _____ feet for each plug set.

PLUGGED 1st Plug @ 2000' w/ 110 sx.
2nd Plug @ 340' w/ 30 sx.
3rd Plug @ 40' w/ 10 sx.

RECEIVED
STATE CORPORATION COMMISSION

DEC 16 1974

CONSERVATION DIVISION
Wichita, Kansas

12-16-74

(If additional description is necessary, use BACK of this sheet)


Name of Plugging Contractor Halliburton
Address 410 Union Center, Wichita, Kansas 67202

STATE OF KANSAS COUNTY OF SEDGWICK, ss.
James R. Daniels (employee of owner) or (owner or operator) of the above-described

well, being duly sworn on oath, says: That I have knowledge of the facts, statements, and matters herein contained and the log of the above-described well as filed and that the same are true and correct. So help me God.

(Signature) James R. Daniels
617 Union Center, Wichita, Kansas 67202
(Address)

Subscribed and sworn to before me this 13th day of December, 1974



BARBARA COLE, Notary Public
My Commission Expires Sept. 5, 1976

Notary Public.

WELL LOG

15-153-20193-0000

COMPANY Zenith Drilling Corp., Inc.

SEC. 24 T. 1S R. 33W
LOC. SW SE

FARM Munstermann NO. "B" #1

RIG. NO. 3

TOTAL DEPTH 4245' RTD


COMM. 11-19-74

COMP. 11-27-74

COUNTY Rawlins

KANSAS

CONTRACTOR Murfin Drilling Company



CASING

20	10
15	8 5/8" set at 321'
12	6
13	5

ELEVATION 2986

PRODUCTION D & A

FIGURES INDICATE BOTTOM OF FORMATIONS


215'	Clay & Sand
1860'	Shale
2540'	Sand & Shale
2825'	Shale & Sand
2827'	Shale
2869'	Anhydrite
3110'	Shale
3295'	Shale & Shells
3770'	Shale - Lime
3865'	Lime
4060'	Lime & Shale
4245'	Lime

RECEIVED
STATE CORPORATION COMMISSION
DEC 16 1974
CONSERVATION DIVISION
Wichita, Kansas
12-16-74

State of KANSAS
County of SEDGWICK } ss:

I, James R. Daniels of the Murfin Drilling Company

upon oath state that the above and foregoing is a true and correct copy of the log of the Munstermann "B" #1 well.



Subscribed and sworn to before me this 13th day of December

James R. Daniels
James R. Daniels

My Commission Expires: My Commission Expires Sept. 5, 1976

Barbara Cole
NOTARY PUBLIC