

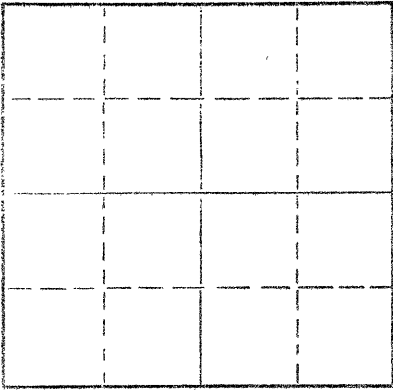
15-153-20198-00-00

STATE OF KANSAS  
STATE CORPORATION COMMISSION

Form CP-4

Give All Information Completely  
Make Required Affidavit  
Mail or Deliver Report to:  
Conservation Division  
State Corporation Commission  
P. O. Box 17027  
Wichita, Kansas 67217  
NORTH

WELL PLUGGING RECORD



Locate well correctly on above  
Section Plat

Rawlins County, Sec. 21 Twp. 1S Rge. 33 (W)  
Location as "NE/CNW/SW" or footage from lines. C SW NW  
Lease Owner Anadarko Production Company  
Lease Name Vap Well No. 1  
Office Address 1325 S. Colo. Blvd., Suite 708, Denver, Colo. 80222  
Character of Well (completed as Oil, Gas or Dry Hole) Dry Hole  
Date well completed 2/15 19 75  
Application for plugging filed 2/15 19 75  
Application for plugging approved 2/15 19 75  
Plugging commenced 2/15 19 75  
Plugging completed 2/15 19 75  
Reason for abandonment of well or producing formation Dry Hole

If a producing well is abandoned, date of last production 19  
Was permission obtained from the Conservation Division or its agents before plugging was commenced? Yes

Name of Conservation Agent who supervised plugging of this well Gilbert Balthezdor  
Producing formation \_\_\_\_\_ Depth to top \_\_\_\_\_ Bottom \_\_\_\_\_ Total Depth of Well 4190 Feet  
Show depth and thickness of all water, oil and gas formations.

OIL, GAS OR WATER RECORDS

CASING RECORD

FORMATION	CONTENT	FROM	TO	SIZE	PUT IN	PULLED OUT
				8 5/8"	244'	None

Describe in detail the manner in which the well was plugged, indicating where the mud fluid was placed and the method or methods used in introducing it into the hole. If cement or other plugs were used, state the character of same and depth placed, from \_\_\_\_\_ feet to \_\_\_\_\_ feet for each plug set.

- 1st plug @ 1000' w/70 sx
- 2nd plug @ 250' w/20 sx
- 3rd plug @ 40' w/10 sx

RECEIVED  
STATE CORPORATION COMMISSION

FEB 27 1975

CONSERVATION DIVISION  
Wichita, Kansas

2-27-75

(If additional description is necessary, use BACK of this sheet)

Name of Plugging Contractor Sun Oilwell Cementing  
Address Box 169, Great Bend, Kansas

STATE OF Kansas COUNTY OF Sedgwick, ss.

James R. Daniels


(employee of owner) or ~~owner or operator~~ of the above-described

well, being first duly sworn on oath, says: That I have knowledge of the facts, statements, and matters herein contained and the log of the above-described well is filed and that the same are true and correct. So help me God.

(Signature)

James R. Daniels, General Manager  
627 Union Center, Wichita, Kansas 67202  
(Address)

Subscribed and sworn to before me this 26th day of February 19 75



BARBARA COLE, Notary Public  
My Commission Expires Sept. 5, 1976

Barbara Cole

Notary Public.

15-153-20198-00-00

# WELL LOG

COMPANY Anadarko Production Company

SEC. 21 T. 1S R. 33W  
LOC. C SW NW

FARM Vap NO. 1


RIG. NO. 3

TOTAL DEPTH 4190'

COMM. 2/8/75

COMP. 2/15/75

COUNTY Rawlins  
KANSAS



CONTRACTOR Murfin Drilling Company

CASING

20 10  
15 8 5/8" @ 244' w/250 sx  
12 6  
13 5

ELEVATION

PRODUCTION D & A

FIGURES INDICATE BOTTOM OF FORMATIONS

190'	Sand & clay
1500'	Shale
2500'	Shale & sand
2801'	Shale
2838'	Anhydrite
3050'	Shale
3960'	Lime & shale
4020'	Lime
4112'	Lime & shale
4190'	Lime
4190'	TD

RECEIVED  
STATE CORPORATION COMMISSION


FEB 27 1975

2-27-75  
CONSERVATION DIVISION  
Wichita, Kansas

State of Kansas }  
County of Sedgwick } ss:

I, James R. Daniels of the Murfin Drilling Company

do hereby state that the above and foregoing is a true and correct copy of the log of the Vap #1 well.



James R. Daniels  
James R. Daniels, General Manager

Subscribed and sworn to before me this 26th day of February 19 75

BARBARA COLE, Notary Public  
My Commission Expires Sept. 5, 1976

Barbara Cole  
NOTARY PUBLIC