

STATE OF KANSAS
STATE CORPORATION COMMISSION

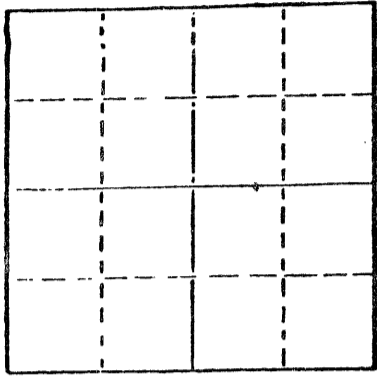
15-153-20326-00-00

WELL PLUGGING RECORD

Give All Information Completely
Make Required Affidavit
Mail or Deliver Report to
Conservation Division
State Corporation Comm.
245 North Water
Wichita, KS 67202

Rawlins County, Sec. 26 Twp. 1S Rge. 32 xR/W
Location as "NE/CNW $\frac{1}{4}$ SW $\frac{1}{4}$ " or footage from lines
C SE SW

Lease Owner Theodore Gore
Lease Name HUSS Well No. 1
Office Address Suite 1750, 125 N. Market, Wichita, KS 67202
Character of Well (Completed as Oil, Gas or Dry Hole) Dry Hole



Date Well completed June 26 1978
Application for plugging filed June 26 1978
Application for plugging approved June 26 1978
Plugging commenced June 26 1978
Plugging completed June 26 1978
Reason for abandonment of well or producing formation

If a producing well is abandoned, date of last production 19

Was permission obtained from the Conservation Division or its agents before plugging was commenced? yes

Name of Conservation Agent who supervised plugging of this well Gilbert Balthazor
Producing formation Depth to top Bottom Total Depth of Well 165'
Show depth and thickness of all water, oil and gas formations.

OIL, GAS OR WATER RECORDS

CASING RECORD

FORMATION	CONTENT	FROM	TO	SIZE	PUT IN	PULLED OUT
				8-5/8"	248'	-----

Describe in detail the manner in which the well was plugged, indicating where the mud fluid was placed and the method or methods used in introducing it into the hold. If cement or other plugs were used, state the character of same and depth placed, from feet to feet for each plug set.

1st plug @ 1900' w/70 sx, 50-50 posmix, 6% gel
2nd plug @ 240' w/20 sx, 50-50 posmix, 6% gel
3rd plug @ 40' w/10 sx, 50-50 posmix, 6% gel

RECEIVED
STATE CORPORATION COMMISSION
07-13-1978
JUL 13 1978

(If additional description is necessary, use BACK of this sheet)

Name of Plugging Contractor Murfin Drilling Company
Conservation Division
Wichita, Kansas


STATE OF KANSAS COUNTY OF SEDGWICK, ss.
Wm. S. Shropshire of Murfin Drilling Company (employee of owner) or (owner or operator) of the above-described well, being first duly sworn on oath, says: That I have knowledge of the facts, statements, and matters herein contained and the log of the above-described well as filed and that the same are true and correct. So help me God.

(Signature) Wm. S. Shropshire
Wm. S. Shropshire, Asst. Gen. Mgr.
617 Union Center, (Address) KS 67202

SUBSCRIBED AND SWORN TO before me this 11th day of July, 1978

Sandra Kay May
Sandra Kay May Notary Public.

My commission expires



WELL LOG

15-153-20326-00-00

COMPANY THEODORE GORE

SEC. 26 T. 1S R. 32W
LOC. C SE SW


FARM HUSS NO. 1

RIG. NO. 2
TOTAL DEPTH 4165'

COUNTY Rawlins
KANSAS

COMM. June 21, 1978 COMP. June 26, 1978

CONTRACTOR Murfin Drilling Company



CASING
20 10
15 8 -5/8" @ 248' w/225 sx.
12 6
13 5

ELEVATION

PRODUCTION

FIGURES INDICATE BOTTOM OF FORMATIONS

100'	Clay & Sand
220'	Sand & Clay
1050'	Shale
2370'	Sand & Shale
2699'	Shale & Sand
2737'	Anhydrite
3270'	Shale & Shells
3700'	Shale & Lime
3815'	Lime & Shale
3940'	Shale & Lime
4165'	Lime & Shale RTD

RECEIVED
STATE CORPORATION COMMISSION

JUL 13 1978
07-13-1978
CONSERVATION DIVISION
Wichita, Kansas

State of KANSAS
County of SEDGWICK } ss:

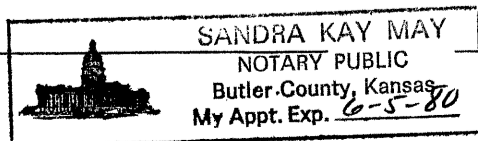
I, Wm. S. Shropshire of the Murfin Drilling Company

upon oath state that the above and foregoing is a true and correct copy of the log of the HUSS #1 well.

Wm. S. Shropshire
Wm. S. Shropshire, Asst. Gen. Mgr.

Subscribed and sworn to before me this 11th day of July 19 78

My Commission Expires:



Sandra Kay May
NOTARY PUBLIC
Sandra Kay May