

STATE OF KANSAS
STATE CORPORATION COMMISSION

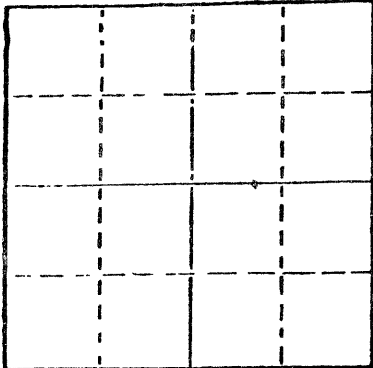
15-153-20331-00-00

WELL PLUGGING RECORD

Give All Information Completely
Make Required Affidavit
Mail or Deliver Report to
Conservation Division
State Corporation Comm.
245 North Water
Wichita, KS 67202

Rawlins County, Sec. 28 Twp. 1S Rge. 32 E/W
Location as "NE/CNW 1/4 SW 1/4" or footage from lines
C SW SW

Lease Owner Murfin Drilling Company
Lease Name REUBER Well No. 1-28
Office Address 617 Union Center, Wichita, KS 67202
Character of Well (Completed as Oil, Gas or Dry Hole) Dry Hole



Locate well correctly on above
Section Plat

Date Well completed July 29 1978
Application for plugging filed July 29 1978
Application for plugging approved July 29 1978
Plugging commenced July 29 1978
Plugging completed July 29 1978

Reason for abandonment of well or producing formation Rotary D&A
If a producing well is abandoned, date of last production 19

Was permission obtained from the Conservation Division or its agents before plugging was commenced? yes

Name of Conservation Agent who supervised plugging of this well Gilbert Balthazor
Producing formation _____ Depth to top _____ Bottom _____ Total Depth of Well 4170'
Show depth and thickness of all water, oil, and gas formations.

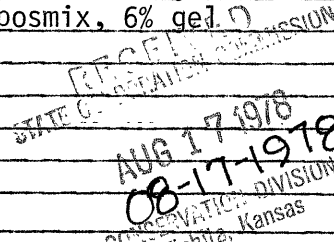
OIL, GAS OR WATER RECORDS

CASING RECORD

FORMATION	CONTENT	FROM	TO	SIZE	PUT IN	PULLED OUT
				8-5/8"	261'	-----

Describe in detail the manner in which the well was plugged, indicating where the mud fluid was placed and the method or methods used in introducing it into the hold. If cement or other plugs were used, state the character of same and depth placed, from _____ feet to _____ feet for each plug set.

1st plug @ 1800' w/70' sx, 50-50 posmix, 6% gel
2nd plug @ 240' w/20' sx, 50-50 posmix, 6% gel
3rd plug @ 40' w/10' sx, 50-50 posmix, 6% gel



(If additional description is necessary, use BACK of this sheet)

Name of Plugging Contractor Murfin Drilling Company

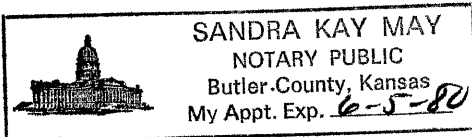
STATE OF KANSAS COUNTY OF SEDGWICK, ss.
Wm. S. Shropshire (employee of owner) or (owner or operator)
of the above-described well, being first duly sworn on oath, says: That I have knowledge of the facts, statements, and matters herein contained and the log of the above-described well as filed and that the same are true and correct. So help me God.

(Signature) Wm. S. Shropshire
Wm. S. Shropshire, Asst. Ge. Mgr.
617 Union Center, Wichita, KS 67202
(Address)

SUBSCRIBED AND SWORN TO before me this 16th day of August, 19 78

Sandra Kay May
Sandra Kay May Notary Public.

My commission expires _____



WELL LOG

15-158-20331-00-00

COMPANY Murfin Drilling Company

SEC. 28 T. 15 R. 32W
LOC. C SW SW

FARM REUBER

NO. 1-28

RIG. NO. 2

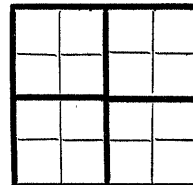
TOTAL DEPTH 4170'

COMM. July 18, 1978

COMP. July 29, 1978

COUNTY Rawlins
KANSAS

CONTRACTOR Murfin Drilling Company



CASING

20	10
15	8-5/8" @ 261' w/225 sx.
12	6
13	5

ELEVATION

PRODUCTION

FIGURES INDICATE BOTTOM OF FORMATIONS


40'	Clay
220'	Sandstone & Sand
261'	Shale
930'	Sand & Shale
2715'	Shale & Sand
2757'	Anhydrite
2940'	Shale & Shells
3290'	Shale
3410'	Shale & Shells
3565'	Lime & Shale
3670'	Shale & Lime
3860'	Lime & Shale
3985'	Shale & Lime
4090'	Lime & Shale
4170'	Shale & Lime

RTD

State of KANSAS }
 County of SEDGWICK } ss:


I, Wm. S. Shropshire of the Murfin Drilling Company

upon oath state that the above and foregoing is a true and correct copy of the log of the REUBER #1-28 well.


 Wm. S. Shropshire, Asst. Gen. Mgr.

Subscribed and sworn to before me this 16th day of August 1978

My Commission Expires:

 SANDRA KAY MAY
 NOTARY PUBLIC
 Butler County, Kansas
 My Appt. Exp. 6-5-80


 NOTARY PUBLIC
 Sandra Kay May