

STATE OF KANSAS
STATE CORPORATION COMMISSION

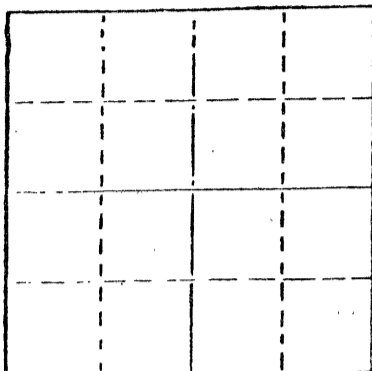
15-153-30031-00-01

WELL PLUGGING RECORD

Give All Information Completely
Make Required Affidavit
Mail or Deliver Report to
Conservation Division
State Corporation Comm.
245 North Water
Wichita, KS 67202

Rawlins County. Sec. 28 Twp. 1 Rge. 32 E/W
Location as "NE/CNW $\frac{1}{4}$ SW $\frac{1}{4}$ " or footage from lines

C SE SW
Lease Owner John P. Jennings Oil Co.
Lease Name Reuber #1 Well No.
Office Address Wichita, Kansas 67202
Character of Well (Completed as Oil, Gas or Dry Hole)



Locate well correctly on above Section Plat

Date Well completed 19
Application for plugging filed 19
Application for plugging approved 19
Plugging commenced 12/11/79 19
Plugging completed 12/14/79 19
Reason for abandonment of well or producing formation depleted.

If a producing well is abandoned, date of last production 19

Was permission obtained from the Conservation Division or its agents before plugging was commenced? yes

Name of Conservation Agent who supervised plugging of this well Balthazor
Producing formation _____ Depth to top _____ Bottom _____ Total Depth of Well 4180
Show depth and thickness of all water, oil and gas formations.

OIL, GAS OR WATER RECORDS

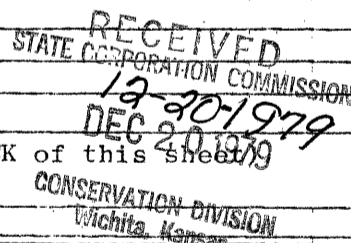
CASING RECORD

FORMATION	CONTENT	FROM	TO	SIZE	PUT IN	PULLED OUT
				8-5/8	256	none
				4 $\frac{1}{2}$ "	418	1978'

Describe in detail the manner in which the well was plugged, indicating where the mud fluid was placed and the method or methods used in introducing it into the hold. If cement or other plugs were used, state the character of same and depth placed, from _____ feet to _____ feet for each plug set.

Pushed plug to 3900' and ran 25' sand and 4 sacks cement. Shot pipe at 2169', 2130', 1968', pulled 49 joints. Plugged well with 3 sacks hulls, 70 sacks cement, 30 sacks gel, 8-5/8 plug, 60 sacks cement, 50-50 pos, 6%.

PLUGGING COMPLETE.



(If additional description is necessary, use BACK of this sheet)

Name of Plugging Contractor KELSO CASING PULLING
CHASE, KANSAS

STATE OF KANSAS COUNTY OF RICE, ss.
R. DARRELL KELSO (employee of owner) or (owner or operator)
of the above-described well, being first duly sworn on oath, says: That I have knowledge of the facts, statements, and matters herein contained and the log of the above-described well as filed and that the same are true and correct. So help me God.

(Signature) R. Darrell Kelso
CHASE, KANSAS

(Address)

SUBSCRIBED AND SWORN TO before me this 18th day of Dec., 19 79

My commission expires



Margaret Melcher
Notary Public.

15-153-30031-00-01
 WELL LOG BUREAU—KANSAS GEOLOGICAL SOCIETY
 508 East Murdock, Wichita, Kansas

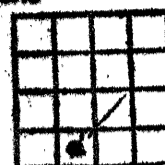
COPY

Company: BURCH EXPLORATION LTD.
 Farm: Rauber No. 1

SEC. 28 T. 1 R. 32W
 C SE SW

Total Depth. 4180'
 Comm. 10-28-63 Comp. 11-3-63
 Shot or Treated.
 Contractor. Abercrombie Drilling, Inc.
 Issued. 2-22-64

County Rawlins KANSAS



CASING:
 8 5/8" 256' oem w/125 ax.

Elevation. 3935' KB

Production. Dry

Figures indicate Bottom of Formations.

sand	50
shale	265
shale & shells	470
shale	1280
shale	2100
shale & lime	2340
shale	2370
Blaine Anhydrite	2416
shale	2697
shale & lime	2698
Cimarron Anhydrite	2738
shale & lime	3630
lime	3808
shale & lime	3925
lime	3935
lime & shale	4135
lime	4180 RTD
Total Depth	

TOPS: ELECTRIC LOG

Blaine Anhydrite (sample)	2370-2416
Cimarron Anhydrite (sample)	2698-2738
Severy	3688
Topeka	3713
Deer Creek	3760
Oread	3808
Douglas Sand	3834
Lansing	3835
Base KansasCity	4106

RECEIVED
 STATE GEOLOGICAL COMMISSION
 NOV 28 1979
 11-28-79
 RESERVATION DIVISION
 Wichita, Kansas