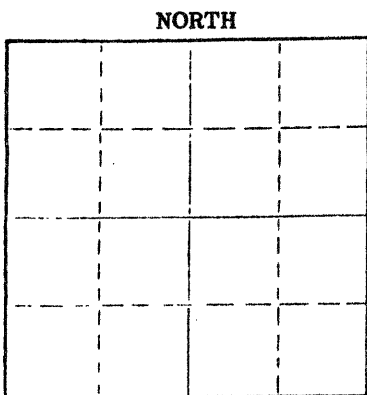


15-153-20235-00-00

STATE OF KANSAS
STATE CORPORATION COMMISSION
CONSERVATION DIVISION
P. O. BOX 17027
WICHITA, KANSAS 67217

FORM CP-4

WELL PLUGGING RECORD



Locate well correctly on above Section Plat

Rawlins County. Sec. 33 Twp. 1S Rge. 32 (W)
Location as "NE/CNW&SW" or footage from lines C SE NW
Lease Owner John Jennings
Lease Name KOMPUS "C" Well No. 2
Office Address 200 E. First, Suite 309, Wichita, Ks 67202
Character of Well (completed as Oil, Gas or Dry Hole) Dry Hole
Date well completed 2/18 19 76
Application for plugging filed 2/18 19 76
Application for plugging approved 2/18 19 76
Plugging commenced 2/18 19 76
Plugging completed 2/18 19 76
Reason for abandonment of well or producing formation Dry Hole

If a producing well is abandoned, date of last production 19
Was permission obtained from the Conservation Division or its agents before plugging was commenced? Yes

Name of Conservation Agent who supervised plugging of this well Gilbert Balthezor
Producing formation Depth to top Bottom Total Depth of Well 4095 feet
Show depth and thickness of all water, oil and gas formations.

OIL, GAS OR WATER RECORDS				CASING RECORD		
FORMATION	CONTENT	FROM	TO	SIZE	PUT IN	PULLED OUT
				8 5/8"	305'	None

Describe in detail the manner in which the well was plugged, indicating where the mud fluid was placed and the method or methods used in introducing it into the hole. If cement or other plugs were used, state the character of same and depth placed, from feet to feet for each plug set.

1st plug @ 1600' w/70 sx
2nd " @ 300' w/20 sx
3rd " @ 40' w/10 sx


RECEIVED
STATE CORPORATION COMMISSION
03-17-1976
MAR 17 1976

Name of Plugging Contractor Allied Cmtg
Address Box 31, Russell, Ks

STATE OF Kansas COUNTY OF Sedgwick ss.
James R. Daniels (employee of owner) of the above-described well, being first duly sworn on oath, says: That I have knowledge of the facts, statements, and matters herein contained and the log of the above-described well as filed and that the same are true and correct. So help me God.

(Signature) James R. Daniels
617 Union Center, Wichita, Ks 67202
(Address)

SUBSCRIBED AND SWORN TO before me this 16th day of March, 19 76
JOLENE S. FRISBIE, STATE NOTARY PUBLIC
My commission expires My Comm. Exp. March 13, 1979
Jolene S. Frisbie
Notary Public.



WELL LOG

COMPANY John Jennings

15-153-20235-20-00

SEC. 33 T. 1S R. 32W
LOC. C SE NW

FARM KOMPUS "C" NO. 2


RIG. NO. 3

TOTAL DEPTH 4095'

COMM. 2/12/76

COMP. 2/18/76

COUNTY Rawlins
KANSAS



CONTRACTOR Murfin Drilling

CASING

20 10
15 8 5/8" @ 305' w/200 SX
12 6
13 5

ELEVATION

PRODUCTION D&A

FIGURES INDICATE BOTTOM OF FORMATIONS

- 250 - sand, clay
- 306 - shale
- 2605 - shale, sand
- 2764 - shale
- 3326 - shale, sand
- 4095 - lime, shale
- 4095 - TD

03-17-1976
MAR 17 1976

State of Kansas
County of Sedgwick } ss:

I, James R. Daniels of the Murfin Drilling Company

upon oath state that the above and foregoing is a true and correct copy of the log of the KOMPUS "C" #2 well.

James R. Daniels



Subscribed and sworn to before me this 16th day of March 1976

JOLENE S. FRISBIE, STATE NOTARY PUBLIC
My Comm. Exp. March 13, 1979

Jolene S. Frisbie
NOTARY PUBLIC