

TYPE

NOTICE OF INTENTION TO DRILL

C-1

TO BE FILED WITH THE STATE CORPORATION COMMISSION
PRIOR TO COMMENCEMENT OF WELL

API Number 15-153-20214
(For office use only)
00-00



1. Operator Murfin Drilling Company
Address 617 Union Center, Wichita, Ks 67202
2. Contractor Murfin Drilling Company
Address 617 Union Center, Wichita, Ks 67202
3. Type of Equipment: Rotary XX Cable Tool _____
4. Well to be Drilled for: Oil XX Gas _____
Disposal _____ Input _____ Other _____
5. Depth of Deepest Fresh Water within 1 mile 300 ft.
6. Depth of Municipal Water Well within 3 miles None ft.
7. Depth to Protect all Fresh Water 325 ft.
8. Amount of Surface Casing to be set 350 ft.
9. Alternate No. 1 _____ No. 2 XX


Starting Date 8/1/75
County Rawlins
Sec 2 Twp 1S S Rge 34 W
Spot Location 150' NE of C SW SE
Nearest Lease Line 765 ft.
Lease Name HORINEK "B"
Well No. #2
Est. Total Depth 4400 ft.

REMARKS:

OPERATOR STATES THAT HE WILL COMPLY WITH K. S. A. 55-128

Signature of Operator



State Corporation Commission of Kansas
Conservation Division
P. O. Box 17027
Wichita, Kansas 67217

JUL 13 1975
7-8-75

(IF PREFERRED, MAIL IN ENVELOPE)