

15-153-30049-00-00

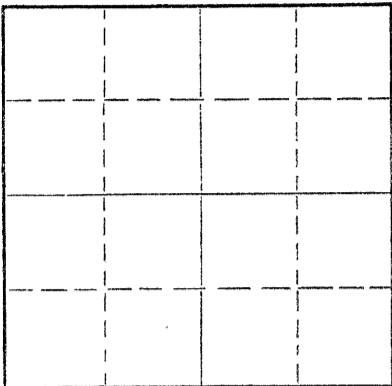
STATE OF KANSAS
STATE CORPORATION COMMISSION

Form CP-4

WELL PLUGGING RECORD

Give All Information Completely
Make Required Affidavit
Mail or Deliver Report to:
Conservation Division
State Corporation Commission
212 No. Market
Wichita, Kansas

NORTH



Locate well correctly on above
Section Plat

Rawlins County. Sec. 2 Twp. 1S Rge. 34 (~~XXXXXX~~W)
Location as "NE/CNW/SW" or footage from lines. C NW NE
Lease Owner Empire Drilling Company
Lease Name Soucek Well No. 1
Office Address 650 4th Natl. Bank Bldg., Wichita, Kansas 67202
Character of Well (completed as Oil, Gas or Dry Hole) Dry Hole
Date well completed December 21 19 66
Application for plugging filed December 21 19 66
Application for plugging approved December 21 19 66
Plugging commenced December 21 19 66
Plugging completed December 21 19 66
Reason for abandonment of well or producing formation Dry Hole

If a producing well is abandoned, date of last production _____ 19____
Was permission obtained from the Conservation Division or its agents before plugging was commenced? yes

Name of Conservation Agent who supervised plugging of this well W. L. Nichols, Box 157, Morland, Kansas 67650
Producing formation _____ Depth to top _____ Bottom _____ Total Depth of Well 4205 Feet
Show depth and thickness of all water, oil and gas formations.

OIL, GAS OR WATER RECORDS

CASING RECORD

FORMATION	CONTENT	FROM	TO	SIZE	PUT IN	PULLED OUT
	Surface-Shale	0	220	8 5/8"	188	-0-

Describe in detail the manner in which the well was plugged, indicating where the mud fluid was placed and the method or methods used in introducing it into the hole. If cement or other plugs were used, state the character of same and depth placed, from _____ feet to _____ feet for each plug set.

Plug set at 600' with 20 sacks cement.
Plug set at 210' with 20 sacks cement.
Plug set at 40' with 10 sacks cement.

RECEIVED
JAN 6 1967
CONSERVATION DIVISION
Wichita, Kansas

(If additional description is necessary, use BACK of this sheet)

Name of Plugging Contractor Empire Drilling Company 1-6-67
Address 650 4th Natl. Bank Bldg., Wichita, Kansas 67202

STATE OF KANSAS, COUNTY OF SEDGWICK, ss.
Dan J. Kornfeld (owner or operator) of the above-described well, being first duly sworn on oath, says: That I have knowledge of the facts, statements, and matters herein contained and the log of the above-described well as filed and that the same are true and correct. So help me God.

(Signature) [Signature]
Dan J. Kornfeld
650 4th Natl. Bank Bldg., Wichita, Kansas 67202
(Address)

SUBSCRIBED AND SWORN TO before me this 5th day of January, 19 67

My commission expires September 14, 1968.

[Signature]
Sandra Kay Peer
Notary Public.

LOG

15-153-30049-00-00

COMPANY: Empire Drilling Company
 CONTRACTOR: Empire Drilling Company
 FARM: Souchek #1
 LOCATION: C NW NE Section 2-1-34W, Rawlins County, Kansas
 COMMENCED: December 13, 1966 ELEVATION: 3037 KB
 COMPLETED: December 21, 1966 POTENTIAL: D & A

0	to	220	Surface
220	to	2165	Shale
2165	to	2385	Sand
2385	to	2530	Shale
2530	to	2640	Gypsum & Shale
2640	to	2697	Shale
2697	to	2711	Blaine Gypsum
2711	to	2896	Redbed
2896	to	2933	Anhydrite
2933	to	2940	Shale
2940	to	3645	Lime & Shale
3645	to	4205	Lime
4205			Rotary Total Depth

SET: 188' of 8 5/8" with 135 sacks cement.


SAMPLE LOG TOPS:

Anhydrite	2896	+141
Base Anhydrite	2933	+104
Topeka	3758	-721
Deer Creek	3798	-761
Oread	3860	-823
Base Leavenworth	3906	-869
Lansing	3951	-914
Sandy Zone	3976	-939
Total Depth	4205	-1168


RECEIVED
 STATE INFORMATION COMMISSION
 JAN 8 1967
 1-6-67
 CONSERVATION DIVISION
 Topeka, Kansas

CERTIFICATION

I, Dan J. Kornfeld, do hereby certify that the above and foregoing is a true and correct copy of the log on the Souchek #1, C NW NE Section 2-1-34W, Rawlins County, Kansas, as reflected by the files of Empire Drilling Company.


 Dan J. Kornfeld

Subscribed and sworn to before me, a Notary Public, within and for Sedgwick County, Kansas, this 5th day of January, 1967.


 Sandra Kay Peer, Notary Public

My commission expires September 14, 1968.