

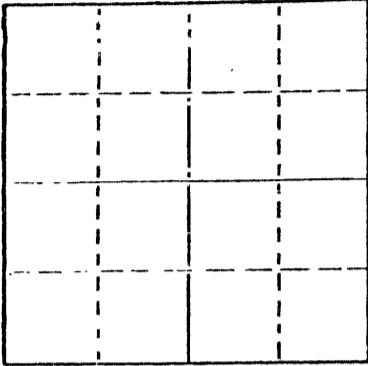
STATE OF KANSAS  
STATE CORPORATION COMMISSION

15-153-20264-00-00

Give All Information Completely  
Make Required Affidavit  
Mail or Deliver Report to  
Conservation Division  
State Corporation Commission  
245 North Water  
Wichita, KS 67202

FORM CP-4

WELL PLUGGING RECORD



Locate well correctly on above  
Section Plat

Rawlins County. Sec. 1 Twp. 1S Rge. (E) 34 (W)  
Location as "NE/CNW/SW" or footage from lines C SE NW  
Lease Owner Pickrell Drlg  
Lease Name HEDKE "C" Well No. 2  
Office Address 705 Fourth Nat'l Bank Bldg. Wichita, Ks  
Character of Well (completed as Oil, Gas or Dry Hole) Dry Hole  
Date well completed 8/26 1976  
Application for plugging filed 8/26 1976  
Application for plugging approved 8/26 1976  
Plugging commenced 8/26 1976  
Plugging completed 8/26 1976  
Reason for abandonment of well or producing formation Dry Hole

If a producing well is abandoned, date of last production 19  
Was permission obtained from the Conservation Division or its agents before plugging was commenced? Yes

Name of Conservation Agent who supervised plugging of this well Gilbert Balthezor  
Producing formation \_\_\_\_\_ Depth to top \_\_\_\_\_ Bottom \_\_\_\_\_ Total Depth of Well 4210  
Show depth and thickness of all water, oil and gas formations.

OIL, GAS OR WATER RECORDS

CASING RECORD

FORMATION	CONTENT	FROM	TO	SIZE	PUT IN	PULLED OUT
				8 5/8"	213'	None

Describe in detail the manner in which the well was plugged, indicating where the mud fluid was placed and the method or methods used in introducing it into the hole. If cement or other plugs were used, state the character of same and depth placed, from \_\_\_\_\_ feet to \_\_\_\_\_ feet for each plug set.

1st plug @ 1900' w/70 sx  
2nd plug @ 200' w/20 sx  
3rd plug @ 40' w/10 sx  
RECEIVED  
STATE CORPORATION COMMISSION  
SEP 13 1976  
CONSERVATION DIVISION  
Wichita, Kansas

Name of Plugging Contractor Allied Cementing (If additional description is necessary, use BACK of this sheet)  
Address Box 31, Russell, Ks 9-13-76


STATE OF Kansas COUNTY OF Sedgwick ss.  
Wm. S. Shropshire (employee of owner) of the above-described well, being first duly sworn on oath, says: That I have knowledge of the facts, statements, and matters herein contained and the log of the above-described well as filed and that the same are true and correct. So help me God.

(Signature) Wm. S. Shropshire  
617 Union Center, Wichita, Ks  
(Address)

DESCRIBED AND SWORN TO before me this 9th day of September 19 76

JOLENE S. FRISBIE, STATE NOTARY PUBLIC  
My commission expires March 13, 1979

Jolene S. Frisbie  
Notary Public.



WELL LOG

15-153-20264-20-00


COMPANY Pickrell Drilling  
FARM HEDKE "C" NO. 2

SEC. 1 T. 1S R. 34W  
LOC. C SE NW

RIG. NO. 2  
TOTAL DEPTH 4210'  
COMM. 8/18/76

COMP. 8/26/76

COUNTY Rawlins  
KANSAS



CONTRACTOR Murfin Drilling

CASING  
20 10  
15 8 5/8" @ 213' w/200 sx  
12 6  
13 5

ELEVATION

PRODUCTION D&A

FIGURES INDICATE BOTTOM OF FORMATIONS

- 190 - clay, sand
- 1650 - shale
- 2877 - sand, shale
- 3530 - shale, shells
- 4100 - shale, lime
- 4115 - lime
- 4150 - shale, lime
- 4210 - lime
- 4210 - RTD

RECEIVED  
STATE CONSERVATION COMMISSION

SEP 13 1976  
9-13-76  
CONSERVATION DIVISION  
Wichita, Kansas

State of Kansas }  
County of Sedgwick } ss:

I, Wm. S. Shropshire of the Murfin Drilling Company

upon oath state that the above and foregoing is a true and correct copy of the log of the Hedke "C" #2 well.

W. S. Shropshire

Subscribed and sworn to before me this 9th day of September 19 76

JOLENE S. FRISBIE, STATE NOTARY PUBLIC  
My Commission Expires: My Comm. Exp. March 13, 1979

Jolene S. Frisbie  
NOTARY PUBLIC