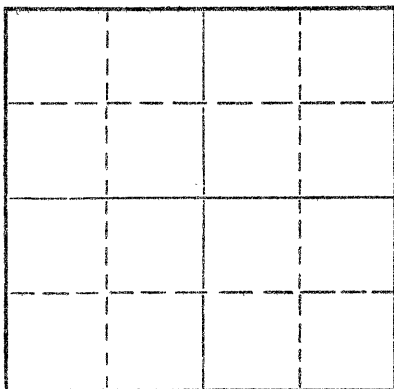


Give All Information Completely
Make Required Affidavit
Mail or Deliver Report to:
Conservation Division
State Corporation Commission
P. O. Box 17027
Wichita, Kansas 67217
NORTH

15-153-20167-00-00 WELL PLUGGING RECORD



Locate well correctly on above Section Plat

Rawlins County, Sec. 8 Twp. 1S Rge. (E) 34 (W)
Location as "NE/CNW&SW" or footage from lines SE SE SW
Lease Owner Murfin Drilling Company
Lease Name Bartosovsky Well No. 1
Office Address 617 Union Center, Wichita, Kansas 67202
Character of Well (completed as Oil, Gas or Dry Hole) Dry Hole
Date well completed 8-2 1973
Application for plugging filed 8-2 1973
Application for plugging approved 8-2 1973
Plugging commenced 8-2 1973
Plugging completed 8-2 1973
Reason for abandonment of well or producing formation Dry Hole

If a producing well is abandoned, date of last production 19
Was permission obtained from the Conservation Division or its agents before plugging was commenced? Yes

Name of Conservation Agent who supervised plugging of this well Leo Massey
Producing formation _____ Depth to top _____ Bottom _____ Total Depth of Well 4245 Feet
Show depth and thickness of all water, oil and gas formations.

OIL, GAS OR WATER RECORDS

CASING RECORD

FORMATION	CONTENT	FROM	TO	SIZE	PUT IN	PULLED OUT
				8 5/8"	269'	None

Describe in detail the manner in which the well was plugged, indicating where the mud fluid was placed and the method or methods used in introducing it into the hole. If cement or other plugs were used, state the character of same and depth placed, from _____ feet to _____ feet for each plug set.

1st plug @ 2150' w/105 sx
2nd plug @ 275' w/30 sx
3rd plug @ 40' w/10 sx

RECEIVED
STATE CORPORATION COMMISSION
08-15-1973
AUG 15 1973
CONSERVATION DIVISION
Wichita, Kansas


(If additional description is necessary, use BACK of this sheet)
Name of Plugging Contractor Halliburton Services
Address 410 Union Center, Wichita, Kansas 67202

STATE OF Kansas, COUNTY OF Sedgwick, ss.
James R. Daniels (employee of owner) or (owner or operator) of the above-described

well, being first duly sworn on oath, says: That I have knowledge of the facts, statements, and matters herein contained and the log of the above described well as filed and that the same are true and correct. So help me God.

(Signature) James R. Daniels
617 Union Center, Wichita, Kansas
(Address)

Subscribed and sworn to before me this 14th day of August 1973
BARBARA COLE, Notary Public
My Commission Expires Sept. 5, 1976
Notary Public.



WELL LOG

15-153-20167-00-00

COMPANY MURFIN DRILLING COMPANY


SEC. 8 T. 1S R. 34W
LOC. SE SE SW

FARM BARTOSOVSKY NO. 1

RIG. NO. 3
TOTAL DEPTH 4245'
COMM. 7-24-73

COMP. 8-2-73

COUNTY Rawlins
KANSAS



CONTRACTOR Murfin Drilling Company

CASING
20 10
15 8 5/8" @ 269' w/225 sx
12 6
13 5

ELEVATION 3108 GL 3113 KB

PRODUCTION D & A

FIGURES INDICATE BOTTOM OF FORMATIONS


210 Sand & clay
1940 Shale
2925 Shale - sand
2951 Shale
2984 Anhydrite
3165 Shale
3330 Shale & shells
3455 Shale - Lime
3876 Lime & shale
4004 Lime - shale
4057 Lime & shale
4170 Lime
4205 Lime & shale
4245 Lime
4245 TD

RECEIVED
STATE CORPORATION COMMISSION
08-15-1973
AUG 15 1973
CONSERVATION DIVISION
Wichita, Kansas

State of Kansas
County of Sedgwick } ss:

I, James R. Daniels of the Murfin Drilling Company

upon oath that the above and foregoing is a true and correct copy of the log of the Bartosovsky #1 well.



Subscribed and sworn to before me this 14th day of August 19 73

BARBARA COLE, Notary Public

My Commission Expires: My Commission Expires Sept. 5, 1976

James R. Daniels

Barbara Cole

NOTARY PUBLIC