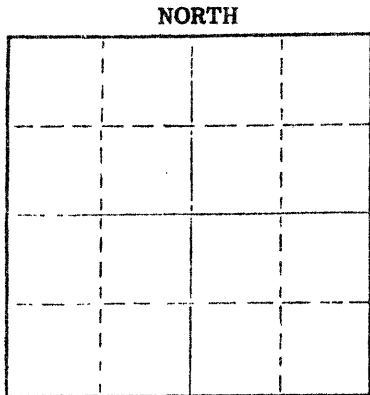


STATE OF KANSAS
 STATE CORPORATION COMMISSION
 CONSERVATION DIVISION
 P. O. BOX 17027
 WICHITA, KANSAS 67217

15-153-20210-00-00

FORM CP-4

WELL PLUGGING RECORD



Locate well correctly on above Section Plat

Rawlins County. Sec. 8 Twp. 1S Rge. 34 (W)
 Location as "NE/CNWxSWx" or footage from lines. C NW SW
 Lease Owner Beren Corporation
 Lease Name BARTOSOVSKY Well No. 1
 Office Address 970 Fourth Financial, Wichita, Ks
 Character of Well (completed as Oil, Gas or Dry Hole) Dry Hole
 Date well completed 9/20 19 75
 Application for plugging filed 9/20 19 75
 Application for plugging approved 9/20 19 75
 Plugging commenced 9/20 19 75
 Plugging completed 9/20 19 75
 Reason for abandonment of well or producing formation Dry Hole

If a producing well is abandoned, date of last production 19
 Was permission obtained from the Conservation Division or its agents before plugging was commenced? Yes

Name of Conservation Agent who supervised plugging of this well Leo Massey
 Producing formation _____ Depth to top _____ Bottom _____ Total Depth of Well 4335'
 Show depth and thickness of all water, oil and gas formations.

OIL, GAS OR WATER RECORDS

CASING RECORD

FORMATION	CONTENT	FROM	TO	SIZE	PUT IN	PULLED OUT
				8 5/8"	331	None

Describe in detail the manner in which the well was plugged, indicating where the mud fluid was placed and the method or methods used in introducing it into the hole. If cement or other plugs were used, state the character of same and depth placed, from _____ feet to _____ feet for each plug set.

1st plug @ 2200' w/70 sx
 2nd 300' w/20 sx
 3rd 40' w/10 sx

RECEIVED
 STATE CORPORATION COMMISSION
 10-01-1975
 OCT 1 1975

(If additional description is necessary, use BACK of this sheet)
 Name of Plugging Contractor Sun Oilwell Cmtg
 Address Box 169, Great Bend, Ks CONSERVATION DIVISION
 Wichita, Kansas


STATE OF Kansas COUNTY OF Sedgwick ss.
James R. Daniels (employee of owner) of the above-described well, being first duly sworn on oath, says: That I have knowledge of the facts, statements, and matters herein contained and the log of the above-described well as filed and that the same are true and correct. So help me God.

(Signature) James R. Daniels
617 Union Center, Wichita, Ks 67202
 (Address)

SUBSCRIBED AND SWORN TO before me this 30th day of September, 19 75

JOLENE S. FRISBIE, STATE NOTARY PUBLIC
 My Comm. Exp. March 13, 1979

Jolene S. Frisbie
 Notary Public.



WELL LOG

15-153-20210-00-00

COMPANY Beren Corporation

SEC. 8 T. 1S R. 34W

FARM BARTOSOVSKY NO. 1

LOC. C NW SW

RIG. NO. 3


TOTAL DEPTH 4335'

COUNTY Rawlins KANSAS

COMM. 9/10/75

COMP. 9/20/75

CONTRACTOR Murfin Drilling



CASING

20 10
15 8 5/8" @ 331' w/205 sx
12 6
13 5

ELEVATION

PRODUCTION Dry

FIGURES INDICATE BOTTOM OF FORMATIONS

- 200 - sand & clay
- 335 - clay, sand, shale
- 590 - shale
- 2500 - shale, sand
- 2950 - lime, shale
- 2985 - sand, shale
- 3022 - anhydrite
- 3145 - shale, sand
- 4335 - lime, shale
- 4335 - TD


RECEIVED
STATE CORPORATION COMMISSION
10-01-1975
OCT 1 1975

CONSERVATION DIVISION
Wichita, Kansas

State of Kansas
County of Sedgwick } ss:

I, James R. Daniels of the Murfin Drilling Company

upon oath state that the above and foregoing is a true and correct copy of the log of the Bartosovsky #1 well.



James R. Daniels

Subscribed and sworn to before me this 30th day of September 1975

JOLENE S. FRISBIE, STATE NOTARY PUBLIC

My Commission Expires: My Comm. Exp. March 13, 1979

Jolene S. Frisbie
NOTARY PUBLIC