

Give All Information Completely  
Make Required Affidavit  
Mail or Deliver Report to:  
Conservation Division  
State Corporation Commission  
212 No. Market  
Wichita, Kansas

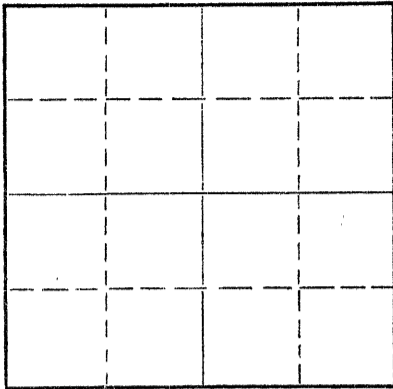
WELL PLUGGING RECORD

15-153-20076-00-00

Rawlins County. Sec. 7 Twp. 1S Rge. 34W (X) (W)

Location as "NE/CNW%SW%" or footage from lines C NE NW  
Lease Owner Murfin Drilling Company  
Lease Name Sramek Well No. 1  
Office Address 617 Union Center, Wichita, Kansas  
Character of Well (completed as Oil, Gas or Dry Hole) Dry Hole  
Date well completed May 14 1970  
Application for plugging filed May 14 1970  
Application for plugging approved May 14 1970  
Plugging commenced May 14 1970  
Plugging completed May 14 1970  
Reason for abandonment of well or producing formation

NORTH



Locate well correctly on above Section Plat

If a producing well is abandoned, date of last production 19  
Was permission obtained from the Conservation Division or its agents before plugging was commenced? Yes

Name of Conservation Agent who supervised plugging of this well W. L. Nichols  
Producing formation Depth to top Bottom Total Depth of Well Feet  
Show depth and thickness of all water, oil and gas formations.

OIL, GAS OR WATER RECORDS

CASING RECORD

FORMATION	CONTENT	FROM	TO	SIZE	PUT IN	PULLED OUT
				8 5/8"	308'	

Describe in detail the manner in which the well was plugged, indicating where the mud fluid was placed and the method or methods used in introducing it into the hole. If cement or other plugs were used, state the character of same and depth placed, from feet to feet for each plug set.

1st Plug @ 1950' w/100 sacks  
2nd Plug @ 300' w/25 sacks  
3rd Plug @ 40' w/10 sacks


RECEIVED  
STATE CORPORATION COMMISSION  
06-01-1970  
JUN 1 1970  
CONSERVATION DIVISION  
Wichita, Kansas

(If additional description is necessary, use BACK of this sheet)  
Name of Plugging Contractor Murfin Drilling Company  
Address 617 Union Center, Wichita, Kansas 67202

STATE OF Kansas, COUNTY OF Sedgwick, ss.  
James R. Daniels (employee of owner) or (owner or operator) of the above-described well, being first duly sworn on oath, says: That I have knowledge of the facts, statements, and matters herein contained and the log of the above-described well as filed and that the same are true and correct. So help me God.

(Signature) James R. Daniels  
James R. Daniels  
617 Union Center, Wichita, Kansas  
(Address)

Subscribed and sworn to before me this 28th day of May, 1970



Wilma V. Brokes  
Notary Public.

WELL LOG

15-153-20076-00-00

COMPANY Murfin Drilling Company

SEC. 7 T. 1S R. 34W

FARM Sramek NO. 1

LOC. C NE NW

RIG. NO. 8

TOTAL DEPTH 4700'

COUNTRY Rawlins KANSAS

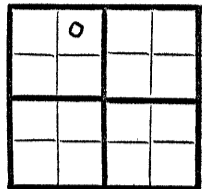
COMM. 5-1-70

COMP. 5-14-70

SHOT OR TREATED

CONTRACTOR Murfin Drilling Company

ISSUED



CASING

20 10  
15 8 5/8" @ 308' w/225 sacks  
12 6  
13 5

ELEVATION 3115 GL  
3120 KB

PRODUCTION

FIGURES INDICATE BOTTOM OF FORMATIONS


- 260 Sand and Clay
- 1670 Shale
- 2535 Shale and Sand
- 2632 Shale and hard sand
- 2988 Shale and Sand
- 3025 Anhydrite
- 3235 Shale
- 3870 Lime and Shale
- 3970 Lime
- 4090 Lime and Shale
- 4140 Lime
- 4192 Lime and Shale
- 4240 Lime
- 4699 Lime and Shale
- 4700 Lime - Chert
- 4700 T.D.

RECEIVED  
STATE CORPORATION COMMISSION  
06-01-1970  
JUN 1 1970  
CONSERVATION DIVISION  
Wichita, Kansas

State of Kansas  
County of Sedgwick } ss:

I, James R. Daniels of the Murfin Drilling Company

upon oath state that the above and foregoing is a true and correct copy of the log of the Sramek #1 well.



Subscribed and sworn to before me this 28th day of May 1970

My Commission Expires February 7, 1971

James R. Daniels  
James R. Daniels  
Wilma V. Brokes  
Wilma V. Brokes PUBLIC