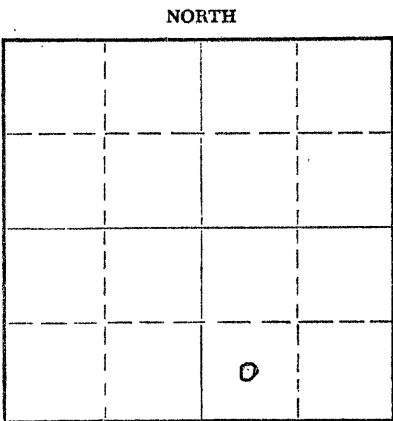


Give All Information Completely  
Make Required Affidavit  
Mail or Deliver Report to:  
Conservation Division  
State Corporation Commission  
212 No. Market  
Wichita, Kansas

WELL PLUGGING RECORD

Rawlins County, Sec. 7 Twp. 1S Rge. 34W (E) (W)  
Location as "NE/CNW/SW" or footage from lines C SW SE  
Lease Owner Argosy Petroleum Co.  
Lease Name Sramek Well No. 2  
Office Address 405 Walltowers East, Midland, Texas  
Character of Well (completed as Oil, Gas or Dry Hole) Dry hole  
Date well completed 10/13/1970  
Application for plugging filed 10/13/1970  
Application for plugging approved 10/13/1970  
Plugging commenced 10/13/1970  
Plugging completed 10/13/1970  
Reason for abandonment of well or producing formation D&A



Locate well correctly on above Section Plat

If a producing well is abandoned, date of last production 19  
Was permission obtained from the Conservation Division or its agents before plugging was commenced YES

Name of Conservation Agent who supervised plugging of this well Bill Nichols, Morland, Kansas  
Producing formation Depth to top Bottom Total Depth of Well 4300 Feet  
Show depth and thickness of all water, oil and gas formations.

OIL, GAS OR WATER RECORDS

CASING RECORD

FORMATION	CONTENT	FROM	TO	SIZE	PUT IN	PULLED OUT

Describe in detail the manner in which the well was plugged, indicating where the mud fluid was placed and the method or methods used in introducing it into the hole. If cement or other plugs were used, state the character of same and depth placed, from feet to feet for each plug set.


100 sxs. @ 2100'  
25 " " 275  
10 " " 40'

RECEIVED  
STATE CORPORATION COMMISSION  
NOV 16 1970  
CONSERVATION DIVISION  
Wichita, Kansas

(If additional description is necessary, use BACK of this sheet)  
Name of Plugging Contractor Murfin Drilling Company  
Address 617 Union Center, Wichita, Kansas 67202

STATE OF Kansas, COUNTY OF Sedgwick, ss.  
James R. Daniels (employee of owner) of the above-described well, being first duly sworn on oath, says: That I have knowledge of the facts, statements, and matters herein contained and the log of the above-described well as filed and that the same are true and correct. So help me God.

(Signature) James R Daniels  
617 Union Center, Wichita, Kansas 67202  
(Address)



SUBSCRIBED AND SWORN to before me this 12th day of November, 1970  
February 7, 1971  
Wilma V. Brokes  
Notary Public.

WELL LOG

15-153-20089-00-00

COMPANY Argosy Petroleum Co.

SEC. 7 T. 1S R. 34W

FARM A. Sramek NO. 2

LOC. C SW SE

RIG. NO. 8

TOTAL DEPTH 4300

COMM. October 2, 1970


COMP. October 13, 1970

COUNTY Rawlins KANSAS

SHOT OR TREATED

CONTRACTOR Murfin Drilling Company

ISSUED



CASING	
20	10
15	8
12	6
13	5

ELEVATION

PRODUCTION D&A

FIGURES INDICATE BOTTOM OF FORMATIONS


220	Sand & clay
270	Shale
1470	Shale
1980	Shale
2314	Shale
2585	Shale-sand
2730	Shale
2860	Shale
2980	Shale
3013	Anhy.
3190	Shale
3290	Shale
3420	Shale-lime
3570	Shale-lime
3622	Lime-shale
3725	Lime-shale
3820	Lime-shale
3843	Lime & shale
3925	Lime-shale
3990	Lime-sand
4019	Lime
4080	Lime-shale
4090	Lime
4140	Lime-shale
4180	Lime-shale
4198	Lime & shale
4205	Lime-shale
4233	Lime-shale
4238	Lime & shale
4300	Lime-shale

RECEIVED STATE CORPORATION COMMISSION NOV 16 1970 CONSERVATION DIVISION Wichita, Kansas

State of KANSAS } ss: County of SEDGWICK }

I, James R. Daniels of the Murfin Drilling Company

upon oath state that the above and foregoing is a true and correct copy of the log of the Sramek #2 well.



Subscribed and sworn to before me this 12th day of November 1970

James R. Daniels

February 7, 1971

Gilma V. Brokes NOTARY PUBLIC