

Give All Information Completely
Make Required Affidavit
Mail or Deliver Report to:
Conservation Division
State Corporation Commission
212 No. Market
Wichita, Kansas

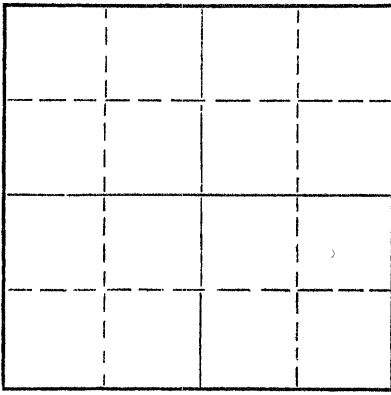
WELL PLUGGING RECORD

15-153-20025-00-00

Rawlins County, Sec. 14 Twp. 1 Rge. 34W (E) (W)

Location as "NE/CNW%SW%" or footage from lines C NW NE
Lease Owner Empire Drilling Company
Lease Name Ruda #4 Well No.
Office Address 650 Fourth National Building, Wichita, Ks.
Character of Well (completed as Oil, Gas or Dry Hole) dry hole
Date well completed 8-3 1968
Application for plugging filed 8-3 1968
Application for plugging approved 8-3 1968
Plugging commenced 8-3 1968
Plugging completed 8-3 1968
Reason for abandonment of well or producing formation dry hole

NORTH



Locate well correctly on above Section Plat

If a producing well is abandoned, date of last production 19
Was permission obtained from the Conservation Division or its agents before plugging was commenced? yes

Name of Conservation Agent who supervised plugging of this well W. I. Nichols
Producing formation Depth to top Bottom Total Depth of Well 4300 Feet
Show depth and thickness of all water, oil and gas formations.

OIL, GAS OR WATER RECORDS

CASING RECORD

FORMATION	CONTENT	FROM	TO	SIZE	PUT IN	PULLED OUT
				8 5/8"	297.05'	None

Describe in detail the manner in which the well was plugged, indicating where the mud fluid was placed and the method or methods used in introducing it into the hole. If cement or other plugs were used, state the character of same and depth placed, from feet to feet for each plug set.

Set plug @ 2000' with 70 sacks Cement Set Plug @ 1000' with 30 sacks Cement
Set Plug @ 330' with 20 sacks Cement Bridge Plug @ 40' with 1/2 sack Hulls 10 sacks Cement

RECEIVED
STATE CORPORATION COMMISSION
AUG 12 1968
CONSERVATION DIVISION
Wichita, Kansas

(If additional description is necessary, use BACK of this sheet)
Name of Plugging Contractor LEBEN DRILLING, INC. 8-12-68
Address Box 486, Great Bend, Kansas

STATE OF Kansas, COUNTY OF Barton, ss.
Leslie Kite (employee of owner) or (owner or operator) of the above-described well, being first duly sworn on oath, says: That I have knowledge of the facts, statements, and matters herein contained and the log of the above-described well as filed and that the same are true and correct. So help me God.

(Signature) Leslie Kite

SUBSCRIBED AND SWORN TO before me this 7th day of August, 1968

My commission expires April 1, 1971 Ulanda Nichols Notary Public.

DRILLER'S LOG


15-153-20025-00-00

COMPANY	Empire Drilling Company
CONTRACTOR	Leben Drilling, Inc.
FARM	Ruda #4
LOCATION	C NW NE Section 14-1S-34W Rawlins County, Kansas
COMMENCED	7-25-68
COMPLETED	8-3-68

0	280	Clay, Sand
280	2067	Shale
2067	2150	Shale, Sand
2150	2272	Sand
2272	2510	Sand, Shale
2510	2663	Shale
2663	2685	Lime
2685	2966	Lime, Shale
2966	3004	Anhydrite
3004	3205	Shale, Lime
3205	3540	Lime, Shale
3540	3810	Shale, Lime
3810	3950	Lime, Shale
3950	4300	Lime
	<u>4300</u>	<u>RTD - D. & A.</u>

8 5/8" 8 Rd 24# Used casing 297.05 set @ 305' cemented with 175 sacks Common 2% c.c.

I, Leslie Kite, do hereby certify that the above and foregoing is a true and correct copy of the log of the Ruda #4 Well, located C NW NE of Section 14, Township 13 South, Range 34 West, Rawlins County, Kansas, as reflected by the records of Leben Drilling, Inc.




 Leslie Kite

STATE OF KANSAS
 COUNTY OF BARTON SS

RECEIVED
 STATE CORPORATION COMMISSION
 AUG 12 1968
 CONSERVATION DIVISION
 Wichita, Kansas

Subscribed and sworn to and before me, a Notary Public, in and for Barton County, Kansas, this 7th day of August, 1968.



 Ulanda Nichols

My Commission Expires:
 April 1, 1971