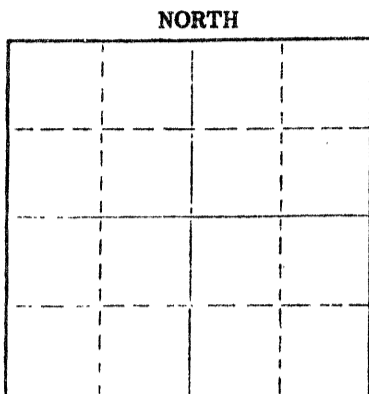


15-153-20205-00-00

STATE OF KANSAS
STATE CORPORATION COMMISSION
CONSERVATION DIVISION
P. O. BOX 17027
WICHITA, KANSAS 67217

FORM CP-4

WELL PLUGGING RECORD



Locate well correctly on above Section Plat

Rawlins County, Sec. 14 Twp. 1S Rge. (E) 34 (W)
Location as "NE/CNW&SW" or footage from lines. C SE NW
Lease Owner Empire Drilling
Lease Name FIKAN "B" Well No. 4
Office Address 650 Fourth Nat'l Bank Bldg., Wichita, Ks
Character of Well (completed as Oil, Gas or Dry Hole) Dry Hole
Date well completed 5/18 1975
Application for plugging filed 5/18 1975
Application for plugging approved 5/18 1975
Plugging commenced 5/18 1975
Plugging completed 5/18 1975
Reason for abandonment of well or producing formation Dry Hole

If a producing well is abandoned, date of last production 19
Was permission obtained from the Conservation Division or its agents before plugging was commenced? Yes

Name of Conservation Agent who supervised plugging of this well Gilbert Balzedor
Producing formation _____ Depth to top _____ Bottom _____ Total Depth of Well 4240 Feet
Show depth and thickness of all water, oil and gas formations.

OIL, GAS OR WATER RECORDS

CASING RECORD

FORMATION	CONTENT	FROM	TO	SIZE	PUT IN	PULLED OUT
				8 5/8"	284'	None

Describe in detail the manner in which the well was plugged, indicating where the mud fluid was placed and the method or methods used in introducing it into the hole. If cement or other plugs were used, state the character of same and depth placed, from _____ feet to _____ feet for each plug set.

1st plug @ 1800' w/70 sx
2nd plug @ 280' w/20 sx
3rd plug @ 40' w/10 sx

RECEIVED
STATE CORPORATION COMMISSION

5/18/75

(If additional description is necessary, use BACK of this sheet)
Name of Plugging Contractor Halliburton
Address 410 Union Center Bldg., Wichita, Kansas 67202

CONSERVATION DIVISION
Wichita, Kansas

STATE OF KANSAS COUNTY OF SEDGWICK ss. James R. Daniels (employee of owner)

6-4-75


well, being first duly sworn on oath, says: That I have knowledge of the facts, statements, and matters herein contained and the log of the above-described well as filed and that the same are true and correct. So help me God.

(Signature) James R. Daniels
617 Union Center, Wichita, Kansas 67202 (Address)

SUBSCRIBED AND SWORN TO before me this 3rd day of June 19 75

JOLENE S. WHALEY, STATE NOTARY PUBLIC
My Commission Expires Mar. 13, 1979

Jolene S. Whaley
Notary Public.



WELL LOG

15-153-20205-00-00

COMPANY Empire Drilling

SEC. 14 T. 1S R.34W
LOC. C SE NW

FARM FIKAN "B" NO. 4

RIG. NO. 2


TOTAL DEPTH 4240'

COUNTY Rawlins
KANSAS

COMM. 5/9/75

COMP. 5/18/75

CONTRACTOR Murfin Drilling Company



CASING

20 10
15 8 5/8" @ 284' w/225 sx
12 6
13 5

ELEVATION

PRODUCTION D&A

FIGURES INDICATE BOTTOM OF FORMATIONS


- 245 - clay & sand
- 286 - shale
- 2935 - sand & shale
- 2968 - shale
- 3002 - Anhydrite
- 3360 - shale & shells
- 3408 - shale & pyrite
- 3760 - shale & lime
- 4240 - lime
- 4240 - TD

RECEIVED
STATE REGULATION COMMISSION
6-4-75
REGISTRATION DIVISION
Topeka, Kansas

State of KANSAS
County of SEDGWICK } ss:

I, James R. Daniels of the Murfin Drilling Company

do hereby state that the above and foregoing is a true and correct copy of the log of the Fikan "B" #4 well.



Subscribed and sworn to before me this 3rd day of June 1975

JOLENE S. WHALEY, STATE NOTARY PUBLIC
My Commission Expires: Mar. 13, 1979

James R. Daniels
Jolene S. Whaley
NOTARY PUBLIC