

STATE OF KANSAS
STATE CORPORATION COMMISSION

15-153-20126-00-00 Form CP-4

WELL PLUGGING RECORD

Give All Information Completely
Make Required Affidavit
Mail or Deliver Report to:
Conservation Division
State Corporation Commission
212 No. Market
Wichita, Kansas

Rawlins County. Sec. 15 Twp. 1S Rge. 34 (E) W (W)

Location as "NE/CNW/SW" or footage from lines C SE SE

Lease Owner Halliburton Oil Prod. Co.

Lease Name Fikan Well No. 3

Office Address 2915 Classen Blvd. Oklahoma City, Okla. 73106

Character of Well (completed as Oil, Gas or Dry Hole) D & A

Date well completed 11-3 19 71

Application for plugging filed 11-3 19 71

Application for plugging approved 11-3 19 71

Plugging commenced 11-3 19 71

Plugging completed 11-3 19 71

Reason for abandonment of well or producing formation D & A

If a producing well is abandoned, date of last production 19

Was permission obtained from the Conservation Division or its agents before plugging was commenced? Yes

Name of Conservation Agent who supervised plugging of this well Bill Nichols, Morland, Kans.

Producing formation Depth to top Bottom Total Depth of Well 4345 Feet

Show depth and thickness of all water, oil and gas formations.

OIL, GAS OR WATER RECORDS

CASING RECORD

FORMATION	CONTENT	FROM	TO	SIZE	PUT IN	PULLED OUT

Describe in detail the manner in which the well was plugged, indicating where the mud fluid was placed and the method or methods used in introducing it into the hole. If cement or other plugs were used, state the character of same and depth placed, from feet to feet for each plug set.

2150' w/100 sxs
350' w/25 sxs
40' w/10 sxs

RECEIVED
STATE CORPORATION COMMISSION
MAR 2 1972
CONSERVATION DIVISION
Wichita, Kansas

3-2-72


(If additional description is necessary, use BACK of this sheet)
Name of Plugging Contractor Murfin Drilling Company
Address 617 Union Center Wichita, Kansas 67202

STATE OF KANSAS, COUNTY OF SEDGWICK, ss.
James R. Daniels (employee of owner) or (owner or operator) of the above-described

well, being duly sworn on oath, says: That I have knowledge of the facts, statements, and matters herein contained and the log of the above-described well as filed and that the same are true and correct. So help me God.

(Signature) James R Daniels
617 Union Center Wichita, Kans. 67202 (Address)

SUBSCRIBED AND SWORN TO before me this 15th day of November, 19 71



Wilma V. Brokes Notary Public.

WELL LOG

RECEIVED
NOV 17 1971
HALLIBURTON OIL PRODUCING CO.
COMP. CHECKED

15-153-20126-00-00

COMPANY Halliburton Oil Prod. Co.

FARM Fikan

NO. 3

RIG. NO. 8

TOTAL DEPTH 4345'

COMM. 10-25-71

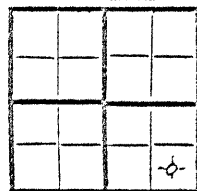
COMP. 11-3-71

15 T. 1S R. 34W
C SE SE

Rawlins

COUNTY

KANSAS



CONTRACTOR Murfin Drilling Company

CASING

20	10
15	5/8" @ 332' w/225 SXS
12	6
13	5

ELEVATION 3154 GL
3159 RB
PRODUCTION D & A

FIGURES INDICATE BOTTOM OF FORMATIONS

285 Sand & Clay
1845 Shale
2960 Sand & Shale
2973 Shale
3030 Anhydrite
3195 Shale
3985 Lime & Shale
4100 Lime
4150 Lime & Shale
4190 Lime
4220 Lime & Shale
4240 Lime
4285 Lime & Shale
4345 Lime


RECEIVED
STATE CORPORATION COMMISSION
MAR 2 1972
CONSERVATION DIVISION
Wichita, Kansas
3-2-72

State of KANSAS

County of SEDGWICK

I, James R. Daniels of the Murfin Drilling Company

do hereby certify that the above and foregoing is a true and correct copy of the log of the Fikan #3 well.



Subscribed and sworn to before me this 15th day of November 19 71

February 7, 1975

James R. Daniels
Wilma V. Brokes
WILMA V. BROKES NOTARY PUBLIC