

15-153-20469-00-00

WELL PLUGGING RECORD

Give All Information Completely  
 Make Required Affidavit

COUNTY Rawlins SEC. 13 TWP. 1S RGE. 34 E/W  
 Location as in quarters or footage from lines:  
510' FNL 1360' FEL


Lease Owner Viking Resources  
 Lease Name H. Peterson Well No. 1  
 Office Address 217 E. William, Wichita, KS 67202  
 Character of Well (Completed as Oil, Gas or Dry Hole): D&A  
 Date Well Completed 4-21-83  
 Application for plugging filed 4-21-83  
 Plugging commenced 4-21-83  
 Plugging completed 4-21-83  
 Reason for abandonment of well or producing formation D&A

Locate Well  
 correctly on above  
 Section Platt.

Was permission obtained from the Conservation Division or it's  
 Agent's before plugging was commenced? yes

Name of Conservation Agent who supervised plugging of this well David Warn, Hays, KS

Producing formation \_\_\_\_\_ Depth to top \_\_\_\_\_ bottom \_\_\_\_\_ T.D. 4260

Show depth and thickness of all water, oil and gas formations.

OIL, GAS OR WATER RECORDS

Casing Record

Formation	Content	From	To	Size	Put in	Pulled Out
surface				8-5/8	274	none

Describe in detail the manner in which the well was plugged, indicating where the mud  
 fluid was placed and the method or methods used in introducing it into the hold. If cement  
 or other plugs were used, state the character of same and depth placed, from \_\_\_\_\_ feet  
 to \_\_\_\_\_ feet for each plug set.

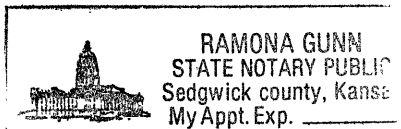
- 1st plug @ 2930' w/20 sx
- 2nd plug @ 2185' w/100 sx
- 3rd plug @ 325' w/40 sx
- 4th plug @ 40' w/10 sx
- 10 sx in rat hole

(If additional description is necessary, use BACK of this sheet)

Name of Plugging Contractor Murfin Drilling Co.

STATE OF Kansas COUNTY OF Sedgwick, ss.

David L. Murfin (employee of owner) or (owner or operator) of the  
 above-described well, being first duly sworn on oath, says: That I have knowledge of the  
 facts, statements, and matters herein contained and the log of the above-described well as  
 filed and that the same are true and correct. So help me God.



(Signature) David L. Murfin

617 Union center Bldg. (Address)  
 Wichita, KS 67202

SUBSCRIBED AND SWORN TO before me this 13th day of May 1983

Ramona Gunn Notary Public.

My Commission expires: Jan. 25, 1984

RECEIVED  
 STATE CORPORATION COMMISSION  
7-26-83  
**JUL 26 1983**

15-153-20469-00-00

# WELL LOG

COMPANY Viking Resources

SEC. 13 T. 1S R. 34W  
LOC. 510' FNL 1360' FEL

FARM H. Peterson NO. #1

RIG. NO. 7

Rawlins

TOTAL DEPTH 4260

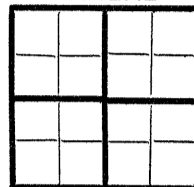
COUNTY

COMM. 4-16-83

COMP. 4-21-83

KANSAS

CONTRACTOR Murfin Drilling Co.



### CASING

20	10
15	8 -5/8" @ 274' w/225 sx 60-40 Poz, 3% CC
12	6
13	5

ELEVATION

PRODUCTION


FIGURES INDICATE BOTTOM OF FORMATIONS


Sand & Clay	260
Shale	274
Sand & Shale	2934
Anhydrite	2971
Sand & Shale	3765
Shale & Lime RTD	4260

State of Kansas }  
 County of Sedgwick } ss:

I, David L. Murfin of the Murfin Drilling Company


upon oath state that the above and foregoing is a true and correct copy of the log of the H. Peterson #1 well.

 RAMONA GUNN  
 STATE NOTARY PUBLIC  
 Sedgwick county, Kansas  
 My Appt. Exp. \_\_\_\_\_

  
 David L. Murfin

Subscribed and sworn to before me this 13th day of May 1983

My Commission Expires: Jan. 25, 1984

  
 Ramona Gunn NOTARY PUBLIC

7-26-83  
 RECEIVED  
 STATE CONSERVATION COMMISSION  
 JUL 26 1983  
 CONSERVATION DIVISION  
 Wichita, Kansas