

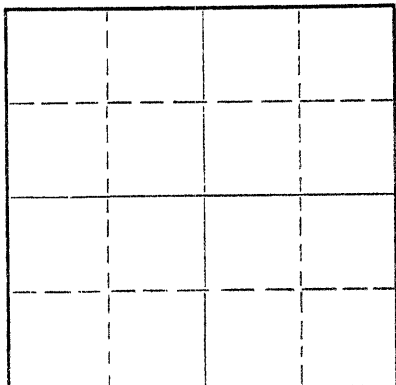
STATE OF KANSAS
STATE CORPORATION COMMISSION

15-153-30069-00-00 Form CP-4

Give All Information Completely
Make Required Affidavit
Mail or Deliver Report to:
Conservation Division
State Corporation Commission
212 No. Market
Wichita, Kansas

WELL PLUGGING RECORD

NORTH



Locate well correctly on above
Section Plat

Rawlins County, Sec. 12 Twp. 1S Rge. 34 (XXXXXX) (W)
Location as "NE/CNWSW" or footage from lines C NE NE
Lease Owner Empire Drilling Company
Lease Name Fikan Well No. 1
Office Address 650 4th Natl. Bank Bldg., Wichita, Kansas 67202
Character of Well (completed as Oil, Gas or Dry Hole) Dry Hole
Date well completed December 3 19 66
Application for plugging filed December 3 19 66
Application for plugging approved December 3 19 66
Plugging commenced December 3 19 66
Plugging completed December 3 19 66
Reason for abandonment of well or producing formation Dry Hole

If a producing well is abandoned, date of last production 19
Was permission obtained from the Conservation Division or its agents before plugging was commenced? yes

Name of Conservation Agent who supervised plugging of this well W. L. Nichols, Morland, Kansas
Producing formation _____ Depth to top _____ Bottom _____ Total Depth of Well 4210 Feet
Show depth and thickness of all water, oil and gas formations.

OIL, GAS OR WATER RECORDS

CASING RECORD

FORMATION	CONTENT	FROM	TO	SIZE	PUT IN	PULLED OUT
Surface	- Shale	0	247	8 5/8"	244'	-0-

Describe in detail the manner in which the well was plugged, indicating where the mud fluid was placed and the method or methods used in introducing it into the hole. If cement or other plugs were used, state the character of same and depth placed, from _____ feet to _____ feet for each plug set.

Plug set at 600' with 20 sacks cement.
Plug set at 240' with 20 sacks cement.
Plug set at 40' with 10 sacks cement.

RECEIVED
STATE CORPORATION COMMISSION

DEC 8 1966

12-8-66
CONSERVATION DIVISION
Wichita, Kansas

(If additional description is necessary, use BACK of this sheet)

Name of Plugging Contractor Empire Drilling Company
Address 650 4th Natl. Bank Bldg., Wichita, Kansas 67202

STATE OF KANSAS, COUNTY OF SEDGWICK, ss.
Dan J. Kornfeld (owner or operator) of the above-described well, being first duly sworn on oath, says: That I have knowledge of the facts, statements, and matters herein contained and the log of the above-described well as filed and that the same are true and correct. So help me God.

(Signature) Dan J. Kornfeld
650 4th National Bank Bldg., Wichita, Ks. 67202
(Address)

SUBSCRIBED AND SWORN TO before me this 8th day of December, 19 66

My commission expires September 14, 1968.

Sandra Kay Peer
Sandra Kay Peer Notary Public.

L O G

15-153-30069-00-00

COMPANY: Empire Drilling Company
 CONTRACTOR: Empire Drilling Company
 FARM: Fikan #1
 LOCATION: C NE NE Section 12-1S-34W, Rawlins County, Kansas
 COMMENCED: November 25, 1966
 COMPLETED: December 3, 1966

ELEVATION: 3051 KB
 POTENTIAL: D & A

0	to	247	Surface-Shale
247	to	1000	Shale & Bentonite
1000	to	2150	Shale
2150	to	2335	Sand & Shale
2335	to	2540	Sand & Gypsum
2540	to	2594	Shale
2594	to	2607	Blaine Gypsum
2607	to	2703	Shale & Shells
2703	to	2897	Shale
2897	to	2937	Anhydrite
2937	to	3935	Shale & Lime
3935	to	4020	Sand & Lime
4020	to	4210	Lime
4210			Rotary Total Depth

RECEIVED
 STATE CORPORATION COMMISSION

DEC 8 1966
 12-8-66
 CONSERVATION DIVISION
 Wichita, Kansas


SET: 244' of 8 5/8" with 135 sacks cement.

SAMPLE LOG TOPS:


Anhydrite	2897	+154
Base Anhydrite	2937	+114
Wabaunsee	3591	-540
Topeka	3761	-710
Deer Creek	3802	-751
Oread	3873	-822
Base Leavenworth	3919	-868
Douglas Sand	3928	-877
Lansing	3963	-912
Sandy Zone	3983	-932
Total Depth	4210	-1159

C E R T I F I C A T I O N

I, Dan J. Kornfeld, do hereby certify that the above and foregoing is a true and correct copy of the log on the Fikan #1, C NE NE Section 12-1S-34W, Rawlins County, Kansas, as reflected by the files of Empire Drilling Company.


 Dan J. Kornfeld

Subscribed and sworn to before me, a Notary Public, within and for Sedgwick County, Kansas, this 8th day of December, 1966.


 Sandra Kay Peer, Notary Public

My commission expires September 14, 1968.