

15-153-30066-00-00

STATE OF KANSAS
STATE CORPORATION COMMISSION

Form CP-4

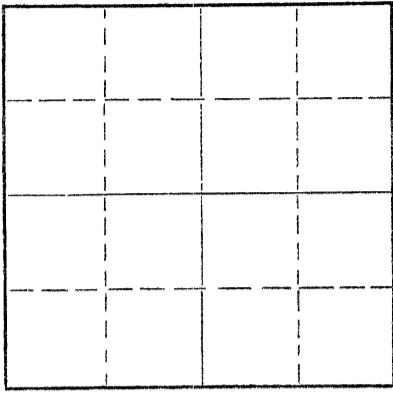
WELL PLUGGING RECORD

Give All Information Completely
Make Required Affidavit
Mail or Deliver Report to:
Conservation Division
State Corporation Commission
212 No. Market
Wichita, Kansas

Rawlins County, Sec 12 Twp. 1 Rge. 34 (XXXXXX) (W)

Location as "NE/CNWSW" or footage from lines NW SW
Lease Owner Empire Drilling Company
Lease Name Horinek "B" Well No. 2
Office Address 650 4th Natl. Bank Bldg., Wichita, Kansas 67202
Character of Well (completed as Oil, Gas or Dry Hole) Dry Hole
Date well completed September 29 19 66
Application for plugging filed September 29 19 66
Application for plugging approved September 29 19 66
Plugging commenced September 29 19 66
Plugging completed September 29 19 66
Reason for abandonment of well or producing formation Dry Hole

NORTH



Locate well correctly on above
Section Plat

If a producing well is abandoned, date of last production 19
Was permission obtained from the Conservation Division or its agents before plugging was commenced? yes

Name of Conservation Agent who supervised plugging of this well W. L. Nichols, Morland, Kansas
Producing formation Depth to top Bottom Total Depth of Well 4275 Feet

Show depth and thickness of all water, oil and gas formations.

OIL, GAS OR WATER RECORDS

FORMATION	CONTENT	FROM	TO	SIZE	PUT IN
Surface - Shale		0	280	8 5/8"	259'

RECEIVED
OCT 11 1966
10-11-66
CONSERVATION DIVISION
Wichita, Kansas

Describe in detail the manner in which the well was plugged, indicating where the mud fluid was placed and the method or methods used in introducing it into the hole. If cement or other plugs were used, state the character of same and depth placed, from feet to feet for each plug set.

Plug set at 600' with 20 sacks cement.
Plug set at 240' with 20 sacks cement.
Plug set at 40' with 10 sacks cement.

(If additional description is necessary, use BACK of this sheet)

Name of Plugging Contractor Empire Drilling Company
Address 650 4th National Bank Bldg., Wichita, Kansas 67202

STATE OF KANSAS, COUNTY OF SEDGWICK, ss.
Dan J. Kornfeld (owner or operator) of the above-described well, being first duly sworn on oath, says: That I have knowledge of the facts, statements, and matters herein contained and the log of the above-described well as filed and that the same are true and correct. So help me God.

(Signature) Dan J. Kornfeld
650 4th Natl. Bank Bldg., Wichita, Kansas 67202
(Address)

SUBSCRIBED AND SWORN TO before me this 11th day of October, 19 66

Sandra Kay Peer
Sandra Kay Peer Notary Public.

My commission expires September 14, 1968

L O G

COMPANY: Empire Drilling Company
 CONTRACTOR: Empire Drilling Company
 FARM: Horinek "B" #2
 LOCATION: NW SW Section 12-1-34W, Rawlins County, Kansas
 COMMENCED: September 19, 1966
 COMPLETED: September 29, 1966

15-153-30066-00-00

ELEVATION: 3097 KB
 POTENTIAL: D & A

0	to	280	Surface-Shale
280	to	1020	Shale & Bentonite
1020	to	2145	Shale
2145	to	2430	Gypsum & Pyrite
2430	to	2520	Pyrite-Sand-Shale
2520	to	2670	Shale & Gypsum
2670	to	2737	Shale & Shells
2737	to	2752	Blaine Gypsum
2752	to	2941	Redbed
2941	to	2976	Anhydrite
2976	to	3260	Shale
3260	to	4275	Shale & Lime
4275			Rotary Total Depth

RECEIVED
 STATE CORPORATION COMMISSION

OCT 11 1966
 10-11-66
 CONSERVATION DIVISION
 Wichita, Kansas


SET: 259' of 8 5/8" with 135 sacks cement.

SCHLUMBERGER ELECTRIC LOG TOPS:


Anhydrite	2941	+156
Base Anhydrite	2976	+121
Wabaunsee	3628	-531
Topeka	3794	-697
Deer Creek	3842	-743
Oread	3914	-817
Base Leavenworth	3961	-864
Douglas Sand	3968	-871
Lansing	4002	-905
Sandy Zone	4023	-926
Base Kansas City	4258	-1161
Total Depth	4276	-1179

C E R T I F I C A T I O N

I, Dan J. Kornfeld, do hereby certify that the above and foregoing is a true and correct copy of the log on the Horinek "B" #2, NW SW Section 12-1-34W, Rawlins County, Kansas, as reflected by the files of Empire Drilling Company.


 Dan J. Kornfeld

Subscribed and sworn to before me, a Notary Public, within and for Sedgwick County, Kansas, this 11th day of October, 1966.


 Sandra Kay Peer, Notary Public

My commission expires September 14, 1968.