


15-153-20231-00-00

STATE OF KANSAS
STATE CORPORATION COMMISSION
CONSERVATION DIVISION
P. O. BOX 17027
WICHITA, KANSAS 67217

FORM CP-4

WELL PLUGGING RECORD



Locate well correctly on above Section Plat

Rawlins County, Sec. 12 Twp. 1S Rge. 34 (W)
Location as "NE/CNW&SW" or footage from lines C NW NW
Lease Owner Empire Drilling
Lease Name HORINEK "C" Well No. 1
Office Address 125 No. Market, Suite 1750, Wichita, Ks 67202
Character of Well (completed as Oil, Gas or Dry Hole) Dry hole
Date well completed 11/7 1975
Application for plugging filed 11/7 1975
Application for plugging approved 11/7 1975
Plugging commenced 11/7 1975
Plugging completed 11/7 1975
Reason for abandonment of well or producing formation Dry hole

If a producing well is abandoned, date of last production 19
Was permission obtained from the Conservation Division or its agents before plugging was commenced? Yes

Name of Conservation Agent who supervised plugging of this well Gilbert Balthazor
Producing formation _____ Depth to top _____ Bottom _____ Total Depth of Well 4212 Feet
Show depth and thickness of all water, oil and gas formations.

OIL, GAS OR WATER RECORDS

CASING RECORD

FORMATION	CONTENT	FROM	TO	SIZE	PUT IN	PULLED OUT
				8 5/8"	288	None

Describe in detail the manner in which the well was plugged, indicating where the mud fluid was placed and the method or methods used in introducing it into the hole. If cement or other plugs were used, state the character of same and depth placed, from _____ feet to _____ feet for each plug set.

1st plug @ 1800' w/70 sx
2nd plug @ 250' w/20 sx
3rd plug @ 40' w/10 sx

(If additional description is necessary, use BACK of this sheet)
Name of Plugging Contractor Halliburton
Address 410 Union Center, Wichita, Ks 67202


STATE OF Kansas COUNTY OF Sedgwick ss.
James R. Daniels (employee of owner) or (owner or operator) of the above-described well, being first duly sworn on oath, says: That I have knowledge of the facts, statements, and matters herein contained and the log of the above-described well as filed and that the same are true and correct. So help me God.

(Signature) *James R. Daniels*
617 Union Center, Wichita, Ks 67202 (Address)

SUBSCRIBED AND SWORN TO before me this 14th day of November, 1975

JOLENE S. FRISBIE, STATE NOTARY PUBLIC
My commission expires My Comm. Exp. March 13, 1979

Jolene S. Frisbie Notary Public.



WELL LOG

15-153-20231-00-00

COMPANY Empire Drilling Company

SEC. 12 T. 1S R. 34W
LOC. C NW NW

FARM HORINEK "C" NO. 1

RIG. NO. 3


TOTAL DEPTH 4212'

COUNTY Rawlins
KANSAS

COMM. 11/1/75

COMP. 11/7/75

CONTRACTOR Murfin Drilling Company



CASING

20 10
15 8 5/8" @ 288' w/200 sx
12 6
13 5

ELEVATION

PRODUCTION Dry Hole

FIGURES INDICATE BOTTOM OF FORMATIONS


210 - sand, clay
835 - shale
3315 - shale, sand
4070 - shale, lime
4084 - lime
4212 - lime, shale
4212 - TD

RECEIVED
STATE CORPORATION COMMISSION
NOV 17 1975
11-17-75
CONSERVATION DIVISION
Wichita, Kansas

State of Kansas
County of Sedgwick } ss:

I, James R. Daniels of the Murfin Drilling Company

upon oath state that the above and foregoing is a true and correct copy of the log of the Horinek "C" #1 well.



Subscribed and sworn to before me this 14th day of November 19 75

JOLENE S. FRISBIE, STATE NOTARY PUBLIC

My Commission Expires: My Comm. Exp. March 13, 1979

[Signature]
Jolene S. Frisbie
NOTARY PUBLIC