

TYPE

NOTICE OF INTENTION TO DRILL

C-1

TO BE FILED WITH THE STATE CORPORATION COMMISSION
PRIOR TO COMMENCEMENT OF WELL

API Number 15-153-20,181-
(For office use only) 0000

1. Operator MURFIN DRILLING COMPANY

Starting Date 6-1-74

County Rawlins

Sec 11 Twp 1 S Rge 34 ^{XX} W

Spot Location 150' W C SW NE

Nearest Lease Line 510' ft.

Lease Name HORINEK

Well No. 1

Est. Total Depth 4325 ft.

Address 617 Union Center, Wichita, Kansas 67202

2. Contractor Murfin Drilling Company

Address 617 Union Center, Wichita, Kansas

3. Type of Equipment: Rotary XX Cable Tool _____

4. Well to be Drilled for: Oil XX Gas _____

Disposal _____ Input _____ Other _____

5. Depth of Deepest Fresh Water within 1 mile 150 ft.

6. Depth of Municipal Water Well within 3 miles None ft.

7. Depth to Protect all Fresh Water 175 ft.



8. Amount of Surface Casing to be set 250 ft.

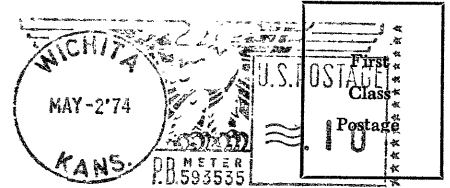
9. Alternate No. 1 _____ No. 2 XX _____

REMARKS:

OPERATOR STATES THAT HE WILL COMPLY WITH K. S. A. 55-128

Signature of Operator _____



**State Corporation Commission of Kansas
Conservation Division
P. O. Box 17027
Wichita, Kansas 67217**

(IF PREFERRED, MAIL IN ENVELOPE)

**RECEIVED
STATE CORPORATION COMMISSION
MAY 3 - 1974
CONSERVATION DIVISION
Wichita, Kansas
5-3-74**