

R

15-153-20119-00-00

STATE OF KANSAS
STATE CORPORATION COMMISSION

Form CP-4

Give All Information Completely
Make Required Affidavit
Mail or Deliver Report to:
Conservation Division
State Corporation Commission
212 No. Market
Wichita, Kansas 67202

WELL PLUGGING RECORD

Rawlins County. Sec. 10 Twp. 1S Rge. (E) 34 (W)
Location as "NE/CNW/SW" or footage from lines C NE SW

Lease Owner George Reed

Lease Name Kisling Well No. 1

Office Address 1223 Union Natl. Bldg., Wichita, Kansas

Character of Well (completed as Oil, Gas or Dry Hole) Dry Hole

Date well completed 5-14 19 71

Application for plugging filed 5-14 19 71

Application for plugging approved 5-14 19 71

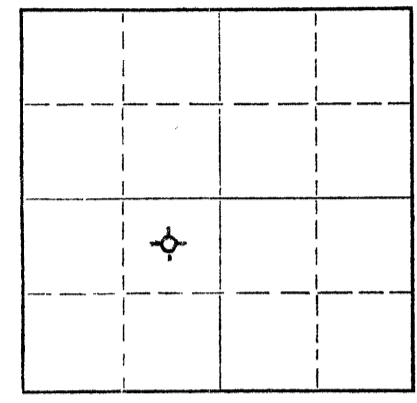
Plugging commenced 5-14 19 71

Plugging completed 5-15 19 71

Reason for abandonment of well or producing formation No oil or gas found
in commercial quantities.

If a producing well is abandoned, date of last production ---- 19 --

Was permission obtained from the Conservation Division or its agents before plugging was commenced? Yes



Locate well correctly on above Section Plat

Name of Conservation Agent who supervised plugging of this well Leo Massey

Producing formation _____ Depth to top _____ Bottom _____ Total Depth of Well 4295 Feet

Show depth and thickness of all water, oil and gas formations.

OIL, GAS OR WATER RECORDS

CASING RECORD

FORMATION	CONTENT	FROM	TO	SIZE	PUT IN	PULLED OUT
				8-5/8"	322'	-0-

Describe in detail the manner in which the well was plugged, indicating where the mud fluid was placed and the method or methods used in introducing it into the hole. If cement or other plugs were used, state the character of same and depth placed, from _____ feet to _____ feet for each plug set.

Set first plug at 2000 feet with 100 sacks;
second plug at 330 feet with 30 sacks; top
plug at 40 feet with 10 sacks. Plugging
completed at 4:45 a.m. 5-15-71.

RECEIVED
STATE CORPORATION COMMISSION
MAY 28 1971
CONSERVATION DIVISION
Wichita, Kansas

5-28-71

(If additional description is necessary, use BACK of this sheet)


Name of Plugging Contractor Rains & Williamson Oil Co., Inc.
Address 1425 Wichita Plaza, Wichita, Kansas

STATE OF KANSAS, COUNTY OF SEDGWICK, ss.
Wilson Rains (employee of owner) or (owner or operator) of the above-described

well, being first duly sworn on oath, says: That I have knowledge of the facts, statements, and matters herein contained and the log of the above-described well as filed and that the same are true and correct. So help me God.

(Signature) Wilson Rains
1425 Wichita Plaza, Wichita, Kansas (Address)

SUBSCRIBED AND SWORN TO before me this 17 day of May, 1971



Jeanine Durand
Notary Public.

9

15-153-20115-06-00

ROTARY DRILLING LOG

Operator: George Reed
KISLING #1
C NE SW Section 10-1S-34W
Rawlins County, Kansas

Contractor: Rains & Williamson
Oil Co., Inc.
Commenced: 5-8-71
Completed: 5-15-71
Casing: 8-5/8"/322'/275 sacks

Formations

Surface Clay	45'
Shale	2106'
Shale and Lime	2540'
Lime and Shale	2845'
Red Bed and Shale	2942'
Anhydrite	2974'
Shale and Red Bed	2975'
Shale and Lime	3290'
Lime and Shale	3400'
Shale and Lime	3740'
Lime and Shale	4134'
Lime	4295'
Rotary Total Depth	4295'


RECEIVED
STATE CORPORATION COMMISSION
MAY 28 1971
CONSERVATION DIVISION
Wichita, Kansas
5-28-71


We certify the above log is true
and correct, to the best of our
knowledge and belief.

RAINS & WILLIAMSON OIL CO., INC.


Wilson Rains

Subscribed and sworn to me, a Notary Public within and for the State of Kansas,
County of Sedgwick, this 17 day of May, 1971.


Jeanine Durand Notary Public



My Comm. Expires: 3-31-74