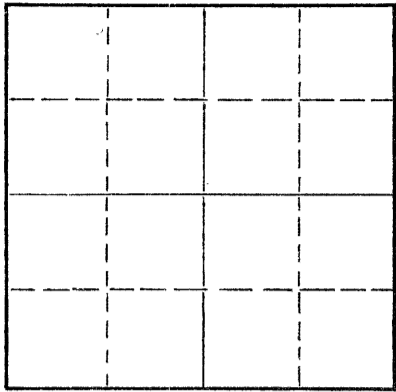


STATE OF KANSAS
STATE CORPORATION COMMISSION

Give All Information Completely
Make Required Affidavit
Mail or Deliver Report to:
Conservation Division
State Corporation Commission
800 Bittling Building
Wichita, Kansas

WELL PLUGGING RECORD

NORTH



Locate well correctly on above
Section Plat

Jones, Norton County. Sec. 24 Twp. 2 Rge. (E) 25 (W)
Location as "NE/CNW/SW" or footage from lines NE NE NW
Lease Owner Jones, Shelburne & Farmer, Inc.
Lease Name Bishop Well No. 1
Office Address Russell, Kansas
Character of Well (completed as Oil, Gas or Dry Hole) dry
Date well completed 12-5 19 54
Application for plugging filed 12-5 19 54
Application for plugging approved 12-5 19 54
Plugging commenced 12-5 19 54
Plugging completed 12-5 19 54
Reason for abandonment of well or producing formation dry

If a producing well is abandoned, date of last production never produced 19
Was permission obtained from the Conservation Division or its agents before plugging was commenced? yes

Name of Conservation Agent who supervised plugging of this well Eldon Petty
Producing formation _____ Depth to top _____ Bottom _____ Total Depth of Well 3821 Feet
Show depth and thickness of all water, oil and gas formations.

OIL, GAS OR WATER RECORDS

CASING RECORD

FORMATION	CONTENT	FROM	TO	SIZE	PUT IN	PULLED OUT
				8 5/8	270	none

Describe in detail the manner in which the well was plugged, indicating where the mud fluid was placed and the method or methods used in introducing it into the hole. If cement or other plugs were used, state the character of same and depth placed, from _____ feet to _____ feet for each plug set.

- Filled hole with heavy mud
- Pushed plug to 280'
- Dumped 1/2 sack hulls on top of plug
- Mixed 15 sacks cement and dumped on top of hulls
- Filled hole to top
- Pushed plug to 40'
- Dumped in 1/2 sack hulls
- Mixed 10 sacks cement and filled hole to top with same

(If additional description is necessary, use BACK of this sheet)
Name of Plugging Contractor Jones, Shelburne & Farmer, Inc.
Address Russell, Kansas


12-10-54

STATE OF Kansas, COUNTY OF Russell, ss.
John O. Farmer (employee of owner) or (owner or operator) of the above-described well, being first duly sworn on oath, says: That I have knowledge of the facts, statements, and matters herein contained and the log of the above-described well as filed and that the same are true and correct. So help me God.

(Signature) John O. Farmer
Russell, Kansas (Address)

SUBSCRIBED AND SWORN TO before me this 6th day of December, 19 54

My commission expires July 14, 1958 Bonnie Pratt Notary Public.

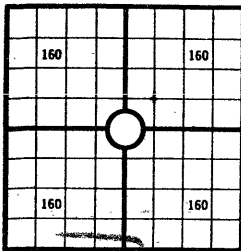


OPERATOR Jones, Shelburne & Farmer, Inc.

FORMATION RECORD

ADDRESS Russell, Kansas

Give detailed description and thickness of all formations drilled through, contents of sand, whether dry, water, oil or gas.

640 Acres
NCOUNTY Norton, SEC 24, TWP 2, RGE 25COMPANY OPERATING Jones, Shelburne & Farmer, Inc.OFFICE ADDRESS Russell, KansasFARM NAME Bishop WELL NO. 1DRILLING STARTED 11-25-54 DRILLING FINISHED 12-5-54

DATE OF FIRST PRODUCTION COMPLETED

WELL LOCATED NE 1/4 NE 1/4 NW 1/4 North of South

Line and ft. East of West Line of Quarter Section

Elevation (Relative to sea level) DERRICK FLOOR 2495 GROUNDCHARACTER OF WELL (Oil, gas or dryhole) dry

OIL OR GAS SANDS OR ZONES

Name	From	To	Name	From	To
			4		
			5		
			6		

Perforating Record If Any

Shot Record

Formation	From	To	No. of Shots	Formation	From	To	Size of Shot

CASING RECORD

Amount Set							Amount Pulled				Packer Record	
Size	Wt.	Thds.	Make	Ft.	In.	Ft.	In.	Size	Length	Depth Set	Make	
8 5/8				268								

Liner Record: Amount Kind Top Bottom

CEMENTING AND MUDDING

Size	Amount Set		Sacks Cement	Chemical		Method of Cementing	Amount	Mudding Method	Results (See Note)
	Ft.	In.		Gal.	Make				
8 5/8	268		125						

Note: What method was used to protect sands if outer strings were pulled?

NOTE: Were bottom hole plugs used? If so, state kind, depth set and results obtained

TOOLS USED

Rotary Tools were used from feet to Cable tools were used from feet to

..... feet, and from feet to feet, and from feet to

Type Rig

INITIAL PRODUCTION TEST

Describe initial test: whether by flow through tubing or casing or by pumping

Amount of Oil Production bbls. Size of choke, if any Length of test Water

Production bbls. Gravity of oil Type of Pump if pump is used, describe

I, the undersigned, being first duly sworn upon oath, state that this well record is true, correct and complete according to the records of this office and to the best of my knowledge and belief.

John W. Jarman
Vice-Pres.
Name and title of representative of company

Subscribed and sworn to before me this 9th day of December, 1954
My Commission expires July 14, 1958
Russell Pate
Notary Public.

TOPS:

Elev 2497
Heebner 3407
Toronto 3434
Lansing 3446
BKC 3640
Regan 3735
G.W. 3748
G. 3817
T.D. 3821

15-137-00139-00-00

FARM NAME Bishop, COUNTY Norton, WELL NO. 1, SEC. 24, TWP. 2, RGE. 25