

15-137-20008-00-00

9

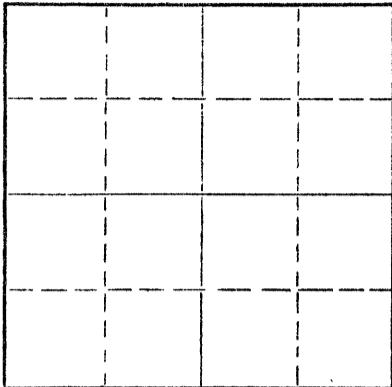
STATE OF KANSAS
STATE CORPORATION COMMISSION

Form CP-4

Give All Information Completely
Make Required Affidavit
Mail or Deliver Report to:
Conservation Division
State Corporation Commission
211 No. Broadway
Wichita, Kansas

WELL PLUGGING RECORD

NORTH



Locate well correctly on above
Section Plat

Norton County. Sec. 13 Twp. 2S Rge. (E) 24 (W)
Location as "NE/CNW%SW%" or footage from lines C SE NW
Lease Owner Braden Drilling, Inc.
Lease Name Luckert Well No. #1
Office Address 1620 Wichita Plaza, Wichita, Kansas 67202
Character of Well (completed as Oil, Gas or Dry Hole) Dry Hole
Date well completed 10-19-67 19
Application for plugging filed 10-19-67 19
Application for plugging approved 10-19-67 19
Plugging commenced 10-19-67 19
Plugging completed 3:30 A.M. 10-19-67 19
Reason for abandonment of well or producing formation Dry Hole

If a producing well is abandoned, date of last production _____ 19
Was permission obtained from the Conservation Division or its agents before plugging was commenced? yes

Name of Conservation Agent who supervised plugging of this well W. L. Nichols, Box 157, Moreland, Kansas
Producing formation None Depth to top _____ Bottom _____ Total Depth of Well 3710 Feet
Show depth and thickness of all water, oil and gas formations.

OIL, GAS OR WATER RECORDS

CASING RECORD

FORMATION	CONTENT	FROM	TO	SIZE	PUT IN	PULLED OUT

Describe in detail the manner in which the well was plugged, indicating where the mud fluid was placed and the method or methods used in introducing it into the hole. If cement or other plugs were used, state the character of same and depth placed, from _____ feet to _____ feet for each plug set.

Plugged at 1720' w/100 sacks

Plugged at 200' w/25 sacks

Plugged at 40' w/10 sacks

RECEIVED
STATE CORPORATION COMMISSION
OCT 26 1967

10-26-67
CONSERVATION DIVISION
Wichita, Kansas

RECEIVED
STATE CORPORATION COMMISSION
OCT 27 1967

10-27-67
CONSERVATION DIVISION
Wichita, Kansas

(If additional description is necessary, use BACK of this sheet)

Name of Plugging Contractor Braden Drilling, Inc.
Address 1620 Wichita Plaza, Wichita, Kansas 67202

STATE OF KANSAS, COUNTY OF SEDGWICK, ss.
James Tasheff (employee of owner) or (owner or operator) of the above-described well, being first duly sworn on oath, says: That I have knowledge of the facts, statements, and matters herein contained and the log of the above-described well as filed and that the same are true and correct. So help me God.

(Signature) James Tasheff
James Tasheff
1620 Wichita Plaza, Wichita, Kansas
(Address)

SUBSCRIBED AND SWORN TO before me this 26th day of October, 1967

My commission expires 3-10-71

Carolyn Sinning
Carolyn Sinning Notary Public.

15-137-20008-00-00
P

DRILLER'S LOG

BRADEN DRILLING, INC.

#1 LUCKERT
C SE NW
Norton County, Kansas

COMMENCED: 10-13-67

COMPLETED: 10-19-67


Set 5 joints new 8-5/8" casing @ 208'
w/landing joint. Cemented w/175 sacks
common, 2% gel, 3% Calcium Chloride.

Plugged @ 1720' w/100 sacks
Plugged at 200' w/25 sacks
Plugged at 40' w/10 sacks

<u>FORMATION</u>	<u>FROM</u>	<u>TO</u>
Surface Clay	0	45
Sand Clay	45	120
Clay & Shale	120	210
Shale	210	373
Shale	373	588
Shale	588	985
Sand	985	1052
Shale	1052	1495
Shale	1495	1710
Shale & Red Bed	1710	1930
Red Bed	1930	1970
Anhydrite	1970	1998
Shale & Shell	1998	2320
Red Bed & Shale	2320	2588
Shale & Lime	2588	2855
Shale & Lime	2855	3025
Shale & Lime	3025	3135
Shale & Lime	3135	3330
Shale & Lime	3330	3434
Lime & Shale	3434	3560
Lime & Shale	3560	3680
Lime	3680	3710 T. D.


RECEIVED
OCT 27 1967
10-27-67
CONSERVATION DIVISION
WICHITA, KANSAS

I hereby certify that this is a true and correct log of the above captioned well as shown by the daily drilling reports.


James Tasheff

Subscribed and sworn to before me this 26th day of October, 1967.

My Commission Expires: 3-10-71


Carolyn Sinning, Notary Public