

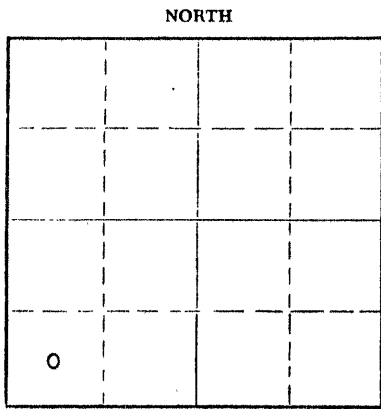
15-137-30010-00-00

STATE OF KANSAS
STATE CORPORATION COMMISSION

Form CP-4

Give All Information Completely
Make Required Affidavit
Mail or Deliver Report to:
Conservation Division
State Corporation Commission
211 No. Broadway
Wichita, Kansas

WELL PLUGGING RECORD



Locate well correctly on above
Section Plat

Norton County, Sec. 36 Twp. 2s Rge. 24 (W)
Location as "NE/CNWxSWx" or footage from lines Cen SW SW
Lease Owner Richard G. Smith
Lease Name Foley Well No. 1
Office Address 227 Beacon Building, Wichita, Kansas
Character of Well (completed as Oil, Gas or Dry Hole) Dry Hole
Date well completed September 12, 19 65
Application for plugging filed September 12 19 65
Application for plugging approved September 12 19 65
Plugging commenced September 12 19 65
Plugging completed September 12 19 65
Reason for abandonment of well or producing formation Dry hole

If a producing well is abandoned, date of last production 19
Was permission obtained from the Conservation Division or its agents before plugging was commenced? Yes

Name of Conservation Agent who supervised plugging of this well Mr. W. L. Nichols, Moreland, Kansas
Producing formation Depth to top Bottom Total Depth of Well Feet
Show depth and thickness of all water, oil and gas formations.

OIL, GAS OR WATER RECORDS

CASING RECORD

FORMATION	CONTENT	FROM	TO	SIZE	PUT IN	PULLED OUT
Soil, Clay & gravel	Water	0	180	8 5/8"	201	None

Describe in detail the manner in which the well was plugged, indicating where the mud fluid was placed and the method or methods used in introducing it into the hole. If cement or other plugs were used, state the character of same and depth placed, from feet to feet for each plug set.

1. Filled hole with heavy mud to 600 feet
2. Displaced 20 sacks cement through the drill pipe @ 600 feet
3. Filled hole with heavy mud to 200 feet
4. Displaced 20 sacks cement through the drill pipe @ 200 feet
5. Filled hole with heavy mud to 40 feet
6. Placed 10 sacks cement @ 40 feet

RECEIVED
STATE CORPORATION COMMISSION

SEP 17 1965

9-17-65
CONSERVATION DIVISION
Wichita, Kansas

(Original copy filed with State Corporation Commission)

Name of Plugging Contractor Ja-Le Contracting, Inc
Address Great Bend, Kansas

STATE OF KANSAS, COUNTY OF SEDGWICK, ss.
Richard G. Smith

(owner or operator) of the above-described well, being first duly sworn on oath, says: That I have knowledge of the facts, statements, and matters herein contained and the log of the above-described well as filed and that the same are true and correct. So help me God.

(Signature) Richard G. Smith


(Address)

SUBSCRIBED AND SWORN to before me this September 12, 19 65

My commission expires

9-19-65

Regina Wood
Notary Public.



15-137-30010-0000

DRILLERS' LOG

OPERATOR: Richard G. Smith
227 Beacon Building
Wichita, Kansas

LOCATION: Foley No. 1
C SW SW Section 36, Township 2 South, Range 24 West
Norton County, Kansas

CASING RECORD: 8 5/8" @ 201 with 150 sacks cement

ELEVATION: G.L. 2384
D.F. 2386
K.B. 2389

CONTRACTOR: Ja-Le Contracting, Inc., Great Bend, Kansas

COMMENCED: August 19, 1965 (Location, Cellar & Pits)
September 1, 1965 (Moved in and rugged up rotary)

COMPLETED: September 12, 1965

TOTAL DEPTH: 3681 feet

PRODUCTION: Completed as DRY HOLE, September 12, 1965


RECEIVED
STATE CORPORATION COMMISSION
SEP 17 1965
9-17-65
CONSERVATION DIVISION
Wichita, Kansas

L O G

(Measurements from top of rotary bushing to bottom of formation by driller)

Soil, gravel & clay	0- 200	Shale	3366-3396
Clay, shale & sand	200-1600	Lime & shale	3396-3590
Sand, shale	1600-2000	Shale & lime	3590-3660
Shale, lime	2000-3190	Sand	3660-3662
Lime	3190-3290	Granite Wash	3662-3677
Shale	3290-3333	Granite	3677-3681
Lime	3333-3366	RTD	3681


The undersigned, Richard G. Smith, hereby certifies that the above log is a true and correct log of the formations encountered during drilling the above well as reflected by the daily drilling reports.


Richard G. Smith

STATE OF KANSAS)
COUNTY OF SEDGWICK) SS

Before me, the undersigned, a Notary Public, within and for said County and State, on this 16 day of September, 1965, personally appeared Richard G. Smith to me personally known to be the identical person who executed the within and foregoing instrument and acknowledged to me that he executed the same as his free and voluntary act and deed for the uses and purposes therein set forth.

IN WITNESS WHEREOF, I have hereunto set my hand and official seal the day and year last above written.


Regina Wood
Notary Public

My Commission Expires: 9-19-68

