

15-137-20167-00-00

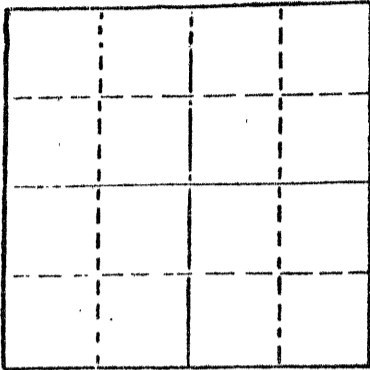
STATE OF KANSAS  
STATE CORPORATION COMMISSION

WELL PLUGGING RECORD

Give All Information Completely  
Make Required Affidavit  
Mail or Deliver Report to  
Conservation Division  
State Corporation Comm.  
245 North Water  
Wichita, KS 67202

Norton County, Sec. 35 Twp. 2S Rge. 24W  $\frac{1}{4}$ / $\frac{1}{4}$   
Location as "NE/CNW $\frac{1}{4}$ SW $\frac{1}{4}$ " or footage from lines  
C SW/4 SE/4

Lease Owner Hummon Oil Company  
Lease Name Smith Well No. 2  
Office Address One Main Place, Suite 400, Wichita, Ks. 67202  
Character of Well (Completed as Oil, Gas or Dry Hole) \_\_\_\_\_  
D & A



Locate well correctly on above  
Section Flat

Date Well completed March 3, 1980  
Application for plugging filed March 3, 1980  
Application for plugging approved March 3, 1980  
Plugging commenced March 3, 1980  
Plugging completed March 3, 1980  
Reason for abandonment of well or producing formation \_\_\_\_\_  
D & A

If a producing well is abandoned, date of last production  
19 \_\_\_\_\_

Was permission obtained from the Conservation Division or  
its agents before plugging was commenced? Yes

Name of Conservation Agent who supervised plugging of this well Gil Balthazor  
Producing formation \_\_\_\_\_ Depth to top \_\_\_\_\_ Bottom \_\_\_\_\_ Total Depth of Well 3,670'  
Show depth and thickness of all water, oil and gas formations.

OIL, GAS OR WATER RECORDS

CASING RECORD

FORMATION	CONTENT	FROM	TO	SIZE	PUT IN	PULLED OUT
				8 5/8"	281'	-0-

Describe in detail the manner in which the well was plugged, indicating where the mud fluid  
was placed and the method or methods used in introducing it into the hold. If cement or other  
plugs were used, state the character of same and depth placed, from \_\_\_\_\_ feet to  
\_\_\_\_\_ feet for each plug set.

Plug #1 @ 950' w/70 sx cement  
Plug #2 @ 280' w/20 sx cement  
Bridge @ 40' w/10 sx cement  
5 sx cement in rathole  
50-50 Pozmix, 6% Gel

(If additional description is necessary, use BACK of this sheet)

Name of Plugging Contractor Red Tiger Drilling Company  
1720 KSB&T Building, Wichita, Kansas 67202

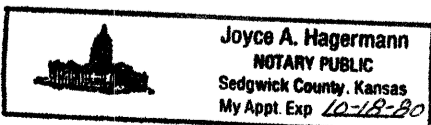
STATE OF Kansas COUNTY OF Sedgwick, ss. contractor  
Gloria Fawcett (employee of ~~owner~~)  
of the above-described well, being first duly sworn on oath, says: That I have knowledge of  
the facts, statements, and matters herein contained and the log of the above-described well  
as filed and that the same are true and correct. So help me God.

(Signature) Gloria Fawcett  
1720 KSB&T Building, Wichita, Kansas 67202  
(Address)

SUBSCRIBED AND SWORN TO before me this 11th day of March, 19 80.

My commission expires \_\_\_\_\_

Joyce A. Hagermann  
Notary Public  
STATE CORPORATION COMMISSION



MAR 13 1980  
3-13-80  
CONSERVATION DIVISION  
Wichita, Kansas

15-137-20167-00-00

DRILLERS LOG

No. 2 Smith

CASING RECORD:

COMPANY: Hummon Oil Company

DESCRIPTION:

8 5/8" @ 281'  
w/275 sx cement

CONTRACTOR: Red Tiger Drilling Company

C SW/4 SE/4  
Sec. 35-T2S-R24W  
Norton County, Kansas

COMMENCED: February 23, 1980

D & A

COMPLETED: March 3, 1980

TOTAL DEPTH: 3,670'

ELEVATION: 2,400' KB

<u>FORMATION</u>	<u>FROM</u>	<u>TO</u>	<u>REMARKS</u>
Shale & Sand	0	250	
Shale	250	292	
Shale & Red Bed	292	1095	
Shale	1095	1381	
Hard Sand	1381	1390	
Shale & Red Bed	1390	1590	
Sand	1590	1690	
Shale	1690	1954	
Anhydrite	1954	1983	
Shale	1983	2580	
Shale & Lime Streaks	2580	2800	
Shale & Lime	2800	3300	
Lime	3300	3670	
RTD		3670	

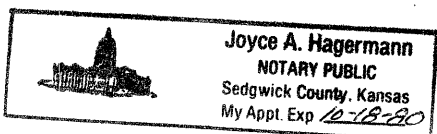
I certify that this is a true and correct copy of the above log to the best of my knowledge.

RED TIGER DRILLING COMPANY

Gloria Fawcett  
Gloria Fawcett

Subscribed and sworn to before me this 11th day of March, 1980.

Joyce A. Hagermann  
Notary Public



RECEIVED  
STATE CORPORATION COMMISSION

MAR 13 1980

CONSERVATION DIVISION  
Wichita, Kansas

3-13-80