

15-147-20080-00-00

STATE OF KANSAS  
STATE CORPORATION COMMISSION

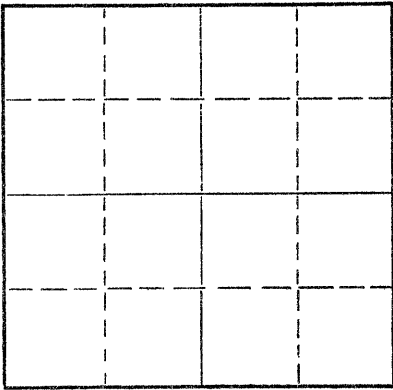
WELL PLUGGING RECORD

Give All Information Completely  
Make Required Affidavit  
Mail or Deliver Report to:  
Conservation Division  
State Corporation Commission  
212 No. Market  
Wichita, Kansas

Phillips County, Sec. 35 Twp. 2S Rge. 19 (E) W (W)

Location as "NE/CNW/SW" or footage from lines NE SE NW  
Lease Owner Don H. Peaker  
Lease Name Katherine Friebus Well No. 1  
Office Address Box 1595, Pueblo, Colorado  
Character of Well (completed as Oil, Gas or Dry Hole) D&A  
Date well completed July 9, 1969  
Application for plugging filed July 9, 1969  
Application for plugging approved July 9, 1969  
Plugging commenced July 9, 1969  
Plugging completed July 9, 1969  
Reason for abandonment of well or producing formation D&A

NORTH



Locate well correctly on above  
Section Plat

If a producing well is abandoned, date of last production 19  
Was permission obtained from the Conservation Division or its agents before plugging was commenced? Yes

Name of Conservation Agent who supervised plugging of this well Leo F. Massey  
Producing formation \_\_\_\_\_ Depth to top \_\_\_\_\_ Bottom \_\_\_\_\_ Total Depth of Well 3385 Feet  
Show depth and thickness of all water, oil and gas formations.

OIL, GAS OR WATER RECORDS

CASING RECORD

| FORMATION | CONTENT | FROM | TO | SIZE   | PUT IN  | PULLED OUT |
|-----------|---------|------|----|--------|---------|------------|
|           |         |      |    | 8 5/8" | 192.52' | -0-        |
|           |         |      |    |        |         |            |
|           |         |      |    |        |         |            |
|           |         |      |    |        |         |            |
|           |         |      |    |        |         |            |
|           |         |      |    |        |         |            |
|           |         |      |    |        |         |            |
|           |         |      |    |        |         |            |
|           |         |      |    |        |         |            |
|           |         |      |    |        |         |            |

Describe in detail the manner in which the well was plugged, indicating where the mud fluid was placed and the method or methods used in introducing it into the hole. If cement or other plugs were used, state the character of same and depth placed, from \_\_\_\_\_ feet to \_\_\_\_\_ feet for each plug set.

Plugged w/70 sx  
@ 1150', 20 sx @  
180', 10 sx @ 40'

RECEIVED  
STATE CORPORATION COMMISSION  
JUL 14 1969  
CONSERVATION DIVISION  
Wichita, Kansas


17-14-69

(If additional description is necessary, use BACK of this sheet)  
Name of Plugging Contractor Red Tiger Drilling Company  
Address 1720 Wichita Plaza, Wichita, Kansas 67202

STATE OF Kansas, COUNTY OF Sedgwick, ss.  
Norman E. Klein (employee of owner) or (owner or operator) of the above-described well, being first duly sworn on oath, says: That I have knowledge of the facts, statements, and matters herein contained and the log of the above-described well as filed and that the same are true and correct. So help me God.

(Signature) Norman E. Klein  
1720 Wichita Plaza, Wichita, Kansas  
(Address)

SUBSCRIBED AND SWORN TO before me this 11th day of July, 19 69



10-25-72

Gloria Fawcett

Notary Public.

15-147-20080-00-00

DRILLERS LOG

No. 1 Katherine Friebus

|                    |             |                        |                            |
|--------------------|-------------|------------------------|----------------------------|
| CASING RECORD:     | COMPANY:    | Don H. Peaker          | DESCRIPTION:               |
| 8 5/8" @ 200'      | CONTRACTOR: | Red Tiger Drilling Co. | NE SE NW                   |
| w/145 sx cement    | COMMENCED:  | July 3, 1969           | 35-2S-19W                  |
|                    | COMPLETED:  | July 9, 1969           | Phillips County,<br>Kansas |
| TOTAL DEPTH: 3385' |             |                        | ELEVATION:                 |


| <u>FORMATION</u> | <u>FROM</u> | <u>TO</u> | <u>REMARKS</u>   |
|------------------|-------------|-----------|--|
| Shale            | 0           | 920       | RECEIVED<br>STATE CORPORATION COM.<br>JUL 14 1969<br>CONSERVATION DIVISION<br>Wichita, Kansas<br>7-14-69 |
| Sand & Hard Sand | 920         | 1255      |  |
| Shale            | 1255        | 1540      |  |
| Anhydrite        | 1540        | 1567      |  |
| Shale            | 1567        | 1950      |  |
| Shale & Lime     | 1950        | 2615      |  |
| Lime             | 2615        | 3385      |  |

I certify that this is a true and correct copy of the above log to the best of my knowledge.

RED TIGER DRILLING COMPANY

Norman E. Klein  
Norman E. Klein

Subscribed and sworn to before me this 11th day of July, 1969.



Gloria Fawcett  
Notary Public

My Commission Expires:  
10-25-72