

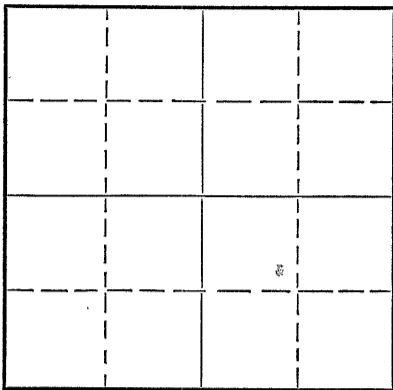
15-147-00661-00-00

STATE OF KANSAS
STATE CORPORATION COMMISSION

WELL PLUGGING RECORD

Give All Information Completely
Make Required Affidavit
Mail or Deliver Report to:
Conservation Division
State Corporation Commission
800 Bittling Building
Wichita, Kansas

NORTH



Locate well correctly on above
Section Plat

Phillips County. Sec. 26 Twp. 2 Rge. 19 (E) (W)
Location as "NE/CNW 1/4 SW 1/4" or footage from lines C E/2 SW/4 SE/4
Lease Owner Stearns Drilling Company
Lease Name Eriebus Well No. 1
Office Address Russell, Kansas
Character of Well (completed as Oil, Gas or Dry Hole) Dry Hole
Date well completed 4-2-1951
Application for plugging filed 4-2-1951
Application for plugging approved 4-2-1951
Plugging commenced 4-2-1951
Plugging completed 4-2-1951
Reason for abandonment of well or producing formation

If a producing well is abandoned, date of last production 19...
Was permission obtained from the Conservation Division or its agents before plugging was commenced? Yes

Name of Conservation Agent who supervised plugging of this well Eldon Petty
Producing formation Depth to top Bottom Total Depth of Well 3610 Feet
Show depth and thickness of all water, oil and gas formations.


OIL, GAS OR WATER RECORDS

CASING RECORD

Formation	Content	From	To	Size	Put In	Pulled Out
				8-5/8"	195	cemented

Describe in detail the manner in which the well was plugged, indicating where the mud fluid was placed and the method or methods used in introducing it into the hole. If cement or other plugs were used, state the character of same and depth placed, from... feet to ... feet for each plug set.

Heavy mud to 190
Bridge & Plug @ 190
15 sacks Cement
Heavy mud to 40
Bridge & Plug @ 40
10 sacks Cement



5-15-51

(If additional description is necessary, use BACK of this sheet)

Correspondence regarding this well should be addressed to Stearns Drilling Company
Address Russell, Kansas

STATE OF KANSAS, COUNTY OF RUSSELL, ss.
O. G. Stearns (employee of owner) or (owner or operator) of the above-described well,
being first duly sworn on oath, says: That I have knowledge of the facts, and matters herein contained and the log of the above-described well as filed and that the same are true and correct. So help me God.

(Signature) [Signature]

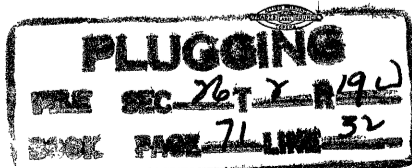
(Address)

SUBSCRIBED AND SWORN to before me this 11th day of May, 1951

[Signature] Paul Patton
Notary Public.

My commission expires June 20, 1953.

23-5091-s 8-50-10M



19-147-00661-00-00

FREIBUS #1

Operator: Stearns Drilling Company
Contractor: Stearns Drilling Company
Commencement Date: 3-20-51
Completion Date: 4-3-51

Location: C-E/2 SW/4 SE/4
26-2-19, Phillips County, Kansas
Elevation: 2112' D. F.

Casing Record:
8-5/8" 199'
Cemented w/125 sks.

Totco:	
500'	0
1000'	0
1500'	30 min.
2000'	15 min.
2500'	15 min.
3000'	15 min.

Tops:
Heebner 3195 minus 1082
Lansing 3220 minus 1107
Base of Kansas City 3460 minus 1347
Arbuckle 3588 minus 1475


WELL LOG

sand and clay	0	40
shale and sand	40	195
shale and clay	195	900
shale and shells	900	1585
<u>Anhydrite</u>	1585	1649
shale and shells	1649	1810
shale and lime	1810	2430
lime	2430	2500
lime and shale	2500	2780
shale	2780	2865
lime and shale	2865	3050
lime	3050	3370
cherty lime	3370	3400
lime	3400	3525
lime and shale	3525	3599
lime	3599	3610
<u>Total Depth</u>		3610


STATE OF KANSAS)
) SS
COUNTY OF RUSSELL)

RECEIVED
COMMISSION
MAY 15 1951
DIVISION
Kansas

I hereby certify that the above information is true and correct to the best of my knowledge.



SUBSCRIBED AND SWORN TO before me this 11th day of May, 1951.



Notary Public

PLUGGING
FILE SEC 261 Y 19W
BOOK PAGE 71 LINE 32

My Commission Expires: June 20, 1953