

STATE OF KANSAS
STATE CORPORATION COMMISSION
200, Colorado Derby Building
Wichita, Kansas 67202

WELL PLUGGING RECORD
K.A.R.-82-3-117

API NUMBER 15-153-20,060 ⁰¹~~00-00~~

LEASE NAME Fikan B

WELL NUMBER 1W

TYPE OR PRINT
NOTICE: Fill out completely
and return to Cons. Div.
office within 30 days.

1980 Ft. from S Section Line

3300 Ft. from E Section Line

SEC. 14 TWP. 1S RGE. 34 (X) or (W)

COUNTY Rawlins

LEASE OPERATOR Gore Oil Company

ADDRESS P.O. Box 2757

PHONE# (316) 263-3535 OPERATORS LICENSE NO. 5552

Character of Well Inj.

(Oil, Gas, D&A, SWD, Input, Water Supply Well)

Date Well Completed 2-19-70

Plugging Commenced 9-6-96

Plugging Completed 9-6-96

The plugging proposal was approved on 6-10-96 (date)

by Carl Goodrow (KCC District Agent's Name).

Is ACO-1 filed? Yes If not, is well log attached? _____

Producing Formation L-KC Depth to Top 4100' Bottom 4153' T.D. 4155'

Show depth and thickness of all water, oil and gas formations.

OIL, GAS OR WATER RECORDS

CASING RECORD

Formation	Content	From	To	Size	Put in	Pulled out
L-KC	Oil, Water	0	324	8 5/8"	324	0
		0	4201	5 1/2"	4201	0

Describe in detail the manner in which the well was plugged, indicating where the mud fluid was placed and the method or methods used in introducing it into the hole. If cement or other plugs were used, state the character of same and depth placed, from feet to feet each set.
Pumped down 5 1/2" casing 350 sx 60/40, 6% gel, 5 sx hulls in first 15 sx cement. Pump 50 sx 60/40, 6% gel down 8 5/8"-5 1/2" annulus to pressure. Plugging complete.

(If additional description is necessary, use BACK of this form.)

Name of Plugging Contractor Halliburton License No. 10-18-96

Address Hays, KS

NAME OF PARTY RESPONSIBLE FOR PLUGGING FEES: Gore Oil Company

STATE OF Kansas COUNTY OF Sedgwick, ss.

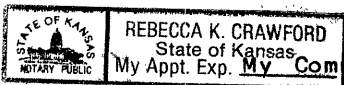
David R. Gordon (Employee of Operator) or ~~Operator~~ of above-described well, being first duly sworn on oath, says: That I have knowledge of the facts, statements, and matters herein contained and the log of the above-described well as filed that the same are true and correct, so help me God.

(Signature) David R. Gordon

(Address) P.O. Box 2757, Wichita, KS 67201-2757

SUBSCRIBED AND SWORN TO before me this 15th day of October, 19 96

Rebecca K. Crawford
Notary Public



15-153-20060-00-01

COMPANY Empire Drilling Company

SEC. 14 T. 1S R. 34W
LOC. C NE SW

FARM Fikan

NO. B#1

RIG. NO. 8

TOTAL DEPTH 4325'

COMM. February 9, 1970

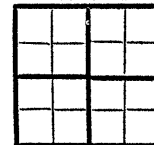
COMP. February 19, 1970

COUNTRY Rawlins
KANSAS

SHOT OR TREATED

CONTRACTOR Murfin Drilling Company

ISSUED



CASING	
20	10
15	8
12	6
13	5

ELEVATION

PRODUCTION oil

FIGURES INDICATE BOTTOM OF FORMATIONS

290	Clay & sand
330	Shale
705	Shale
1440	Shale & sand
1925	Sand & shale
2140	Sand - shale
2290	Shale
2445	Shale
2635	Shale-sand
2790	Shale
2807	Anhy.
2860	Shale
2986	Shale
3018	Anhy.
3060	Shale
3072	Shale
3220	Shale
3345	Lime & shale
3475	Shale-lime
3577	Lime & shale
3675	Lime-shale
3765	Lime-shale
3836	Lime
3950	Lime-shale
4035	Lime-shale
4110	Lime & shale
4160	Lime & shale
4208	Lime & shale
4252	Lime
4320	Lime & shale
4325	Lime


RECEIVED
KANSAS CORPORATION COMMISSION

JUN 10 1996
6-10-96
CONSERVATION DIVISION
TOPEKA, KS

State of Kansas
County of Sedwick

I, James R. Daniels of the Murfin Drilling Company

do hereby certify that the above and foregoing is a true and correct copy of the log of the #1 B Fikan well.



James R. Daniels

Subscribed and sworn to before me this 23rd day of March 19 70

L. ANNE SWALWELL, Notary Public