


15-039-20026-00-00

STATE OF KANSAS  
STATE CORPORATION COMMISSION

Form CP-4

Give All Information Completely  
Make Required Affidavit  
Mail or Deliver Report to:  
Conservation Division  
State Corporation Commission  
211 No. Broadway  
Wichita, Kansas

WELL PLUGGING RECORD



Locate well correctly on above  
Section Plat

Decatur County, Sec. 4 Twp. 2S Rge. (E) 26 (W)  
Location as "NE/CNW%SW%" or footage from lines C SE SW  
Lease Owner Braden Drilling, Inc.  
Lease Name Powell Well No. 1  
Office Address 1620 Wichita Plaza, Wichita, Kansas 67202  
Character of Well (completed as Oil, Gas or Dry Hole) Dry Hole  
Date well completed November 2, 19 67  
Application for plugging filed November 2, 19 67  
Application for plugging approved November 2, 19 67  
Plugging commenced November 2, 19 67  
Plugging completed November 2, 19 67  
Reason for abandonment of well or producing formation Dry Hole

If a producing well is abandoned, date of last production \_\_\_\_\_ 19\_\_\_\_  
Was permission obtained from the Conservation Division or its agents before plugging was commenced? Yes

Name of Conservation Agent who supervised plugging of this well W. L. Nichols, Box 157, Morland, Kansas  
Producing formation \_\_\_\_\_ Depth to top \_\_\_\_\_ Bottom \_\_\_\_\_ Total Depth of Well 3740 Feet  
Show depth and thickness of all water, oil and gas formations.

OIL, GAS OR WATER RECORDS

CASING RECORD

FORMATION	CONTENT	FROM	TO	SIZE	PUT IN	PULLED OUT

Describe in detail the manner in which the well was plugged, indicating where the mud fluid was placed and the method or methods used in introducing it into the hole. If cement or other plugs were used, state the character of same and depth placed, from \_\_\_\_\_ feet to \_\_\_\_\_ feet for each plug set.

Plugged @ 1840' w/100 sacks

Plugged @ 240' w/25 sacks

Plugged @ 40', bridged to hold Kelly w/10 sacks

Job completed @ 9:45 A.M.

RECEIVED  
NOV 6 1967  
11-6-67  
CONSERVATION DIVISION  
Wichita, Kansas

(If additional description is necessary, use BACK of this sheet)

Name of Plugging Contractor Braden Drilling, Inc.  
Address 1620 Wichita Plaza, Wichita, Kansas 67202

STATE OF KANSAS, COUNTY OF SEDGWICK, ss.

James Tasheff (employee of owner) or (owner or operator) of the above-described well, being first duly sworn on oath, says: That I have knowledge of the facts, statements, and matters herein contained and the log of the above-described well as filed and that the same are true and correct. So help me God.

(Signature) James Tasheff  
1620 Wichita Plaza, Wichita, Kansas 67202  
(Address)

SUBSCRIBED AND SWORN TO before me this November day of 19 67

My commission expires October 5, 1967

Carol J. Pearson  
Carol J. Pearson  
Notary Public.

DRILLER'S LOG

BRADEN DRILLING, INC.

#1 POWELL  
C SE SW, Sec. 4-2S-26W  
Decatur County, Kansas

Commenced: October 27, 1967

Completed: November 2, 1967


Ran 5 joints 8-5/8" casing @ 207  
w/landing joint. Cemented w/150  
sacks common cement, 3% gel, 3%  
Calcium Chloride.

Plugged @ 1840' w/100 sacks  
Plugged @ 240' w/25 sacks  
Plugged @ 40', bridged to hold Kelly  
w/10 sacks.

<u>FORMATION</u>	<u>FROM</u>	<u>TO</u>
Surface clay & rock	0	125
Sand	125	150
Shale	150	210
Blue & Gray Shale	210	1225
Blue & Gray Shale	1225	1718
Sand	1718	1820
Red Bed	1820	1900
Shale & Red Bed	1900	2033
Anhydrite	2033	2063
Shale & Shells	2063	2169
Shale & Shells	2169	2365
Shale & Shells	2365	2565
Shale, Sand & Lime	2565	2830
Shale & Lime	2830	2990
Shale & Lime	2990	3160
Shale & Lime	3160	3274
Shale & Lime	3274	3420
Lime	3420	3476
Shale & Lime	3476	3510
Lime	3510	3640
Lime	3640	3711
Lime	3711	3740 T. D.


RECEIVED  
STATE COMMISSION  
NOV 6 1967  
CONSERVATION DIVISION  
Wichita, Kansas

I hereby certify that this is a true and correct log of the above  
captioned well as shown by the daily drilling reports.

  
James Tasheff

Subscribed and sworn to before me this 6th day of November, 1967.

My Commission expires October 5, 1967.

  
Carol J. Pearson, Notary Public