

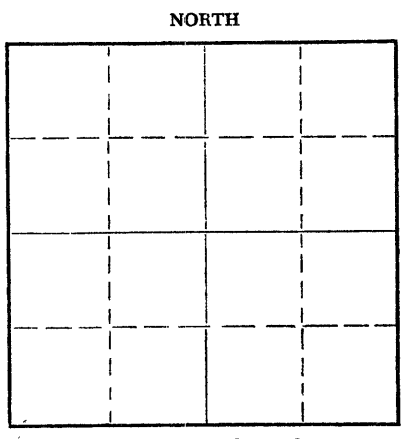
15-039-20264-00-00

STATE OF KANSAS
STATE CORPORATION COMMISSION

WELL PLUGGING RECORD

Give All Information Completely
Make Required Affidavit
Mail or Deliver Report to:
Conservation Division
State Corporation Commission
212 North Market, Insurance Bldg.
Wichita, Kansas

Decatur County. Sec. 18 Twp. 2 Rge. 26 (E) (W)
Location as "NE/CNW/SW" or footage from lines C N/2 N/2 NE
Lease Owner Chief Drilling Co. Inc.
Lease Name Shirley Well No. 1
Office Address 905 Century Plaza, Wichita, Kansas
Character of Well (completed as Oil, Gas or Dry Hole) D & A
Date well completed April 27 19 73
Application for plugging filed _____ 19 _____
Application for plugging approved _____ 19 _____
Plugging commenced _____ 19 _____
Plugging completed 3:00 p.m., April 27 19 73
Reason for abandonment of well or producing formation _____



Locate well correctly on above Section Plat

If a producing well is abandoned, date of last production _____ 19 _____
Was permission obtained from the Conservation Division or its agents before plugging was commenced? yes

Name of Conservation Agent who supervised plugging of this well W. L. Nichols, Morland, Kansas
Producing formation _____ Depth to top _____ Bottom _____ Total Depth of Well 3664 Feet
Show depth and thickness of all water, oil and gas formations.

OIL, GAS OR WATER RECORDS CASING RECORD

FORMATION	CONTENT	FROM	TO	SIZE	PUT IN	PULLED OUT

Describe in detail the manner in which the well was plugged, indicating where the mud fluid was placed and the method or methods used in introducing it into the hole. If cement or other plugs were used, state the character of same and depth placed, from _____ feet to _____ feet for each plug set.

Plug #1 1325' 100 sx
Plug #2 275' 30 sx
Plug #3 40' 10 sx

Completed 3:00 p.m., April 27, 1973

W. L. Nichols, State Plugger

RECEIVED
STATE CORPORATION COMMISSION
MAY 3 1973
CONSERVATION DIVISION
Wichita, Kansas


5-3-73

(If additional description is necessary, use BACK of this sheet)

Name of Plugging Contractor John O. Farmer, Inc.
Address Box 352, Russell, Kansas 67665

STATE OF Kansas, COUNTY OF Russell, ss.
John O. Farmer (employee of owner) or (owner or operator) of the above-described well, being first duly sworn on oath, says: That I have knowledge of the facts, statements, and matters herein contained and the log of the above-described well as filed and that the same are true and correct. So help me God.

(Signature) John O. Farmer President
Box 352, Russell, Kansas 67665
(Address)



SUBSCRIBED AND SWORN TO before me this 30th day of April, 19 73
Helen Carlson
Helen Carlson Notary Public.

My commission expires February 15, 1975

15-039-20264-00-00

DRILLERS LOG

SHIRLEY #1

CASING RECORD:	OPERATOR:	Chief Drilling Co.	DESCRIPTION:
264' 8-5/8"	CONTRACTOR:	John O. Farmer, Inc.	C N/2 N/2 NE
w/175 sx cement	COMMENCED:	April 18, 1973	Sec. 18-2S-26W
TOTAL DEPTH:	COMPLETED:	April 27, 1973	Decatur Co, Kansas
3664'			ELEVATION: 2655 KB

<u>FORMATION</u>	<u>FROM</u>	<u>TO</u>	<u>REMARKS</u>
Shale & Shells	264	920	
Sand & Shale	920	1440	
Sand	1440	1650	
Red bed & Sand	1650	2068	
Shale & Shells	2068	2120	
Anhydrite	2120	2151	
Shale	2151	2350	
Shale & Lime	2350	3473	
Lime	3473	3664	
T.D.	3664		


RECEIVED
STATE CORPORATION COMMISSION
MAY 3 1973
CONSERVATION DIVISION
Wichita, Kansas
5-3-73

I certify that this is a true and correct copy of the above log to the best of my knowledge.

JOHN O. FARMER, INC.

By *John O. Farmer*
John O. Farmer

Subscribed and sworn to before me this 30th day of April, 1973.



Helen Carlson
Helen Carlson

My commission expires:
February 15, 1975