

WELL PLUGGING RECORD

STATE OF KANSAS STATE CORPORATION COMMISSION

Give All Information Completely Make Required Affidavit Mail or Deliver Report to: Conservation Division State Corporation Commission 800 Bitting Building Wichita, Kansas

FORMATION PLUGGING RECORD

Strike out upper line when reporting plugging off formations.

Decatur County. Sec. 32 Twp. 2S Rge. 26 (E)(W)

Location as "NE 1/4 NW 1/4 SW 1/4" or footage from lines SE SE SE

Lease Owner Stanolind Oil and Gas Company

Lease Name C. H. Hale Well No. 1

Office Address Box 591, Tulsa, Oklahoma

Character of Well (completed as Oil, Gas or Dry Hole) Stratigraphic test (dry)

Date, well completed 1/3/43 19.

Application for plugging filed 2/1/43 19.

Application for plugging approved 1/8/43 19.


Plugging Commenced 1/7/43 19.

Plugging Completed 1/7/43 19.

Reason for abandonment of well or producing formation drilled for exploratory work and not for oil or gas

If a producing well is abandoned, date of last production 19.

Was permission obtained from the Conservation Division or its agents before plugging was commenced?



Locate well correctly on above Section Plat

Name of Conservation Agent who supervised plugging of this well C. T. Alexander

Producing formation Depth to top Bottom Total Depth of Well Feet

Show depth and thickness of all water, oil and gas formations.


OIL, GAS OR WATER RECORDS

CASING RECORD

Table with 7 columns: Formation, Content, From, To, Size, Put In, Pulled Out. Row 1: Stratigraphic test for exploratory work and not for production of oil or gas.

Describe in detail the manner in which the well was plugged, indicating where the mud fluid was placed and the method or methods used in introducing it into the hole. If cement or other plugs were used, state the character of same and depth placed, from feet to feet for each plug set.

Hole filled with heavy rotary mud to bottom of casing 230' below surface; bottom of surface bridged and plugged with 15 sacks of cement; hole filled to within 20' of top of surface casing, bridged and filled to top with six sacks of cement.



2-6-43

(If additional description is necessary, use BACK of this sheet)

Correspondence regarding this well should be addressed to Stanolind Oil and Gas Company Address Box 591, Tulsa, Oklahoma

STATE OF Oklahoma, COUNTY OF Tulsa, ss. H. H. Kister (employee of owner or owner or operator)

being first duly sworn on oath, says: That I have knowledge of the facts, statements, and matters herein contained and the log of the above-described well as filed and that the same are true and correct. So help me God.

(Signature) [Handwritten Signature]

Box 591, Tulsa, Oklahoma (Address)

SUBSCRIBED AND SWORN to before me this 2nd day of February, 19 43.

Maxine Marler Notary Public.

My commission expires May 8, 1943



STANOLIND OIL AND GAS COMPANY

PHILCADE BUILDING
TULSA, OKLAHOMA

February 2, 1943

Plugging Record
C. H. Hale
Sec. 32-2S-26W
Decatur Co. Kansas

Conservation Division
State Corporation Commission
800 Bitting Building
Wichita, Kansas

Gentlemen:

We are enclosing the following papers in connection with the stratigraphic test we drilled in Section 32, T2S, R26W:

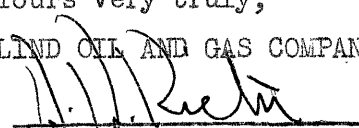
Well Plugging application form

Plugging Record

We are not enclosing a log since this test was drilled purely for geological information and not for the production of oil or gas.

Yours very truly,
STANOLIND OIL AND GAS COMPANY

by



H. H. Kister
Division Geologist

encl. (2)

PLUGGING
FILE SEC 32 2-26W
BOOK PAGE 60 LINE 24

2-6-43