

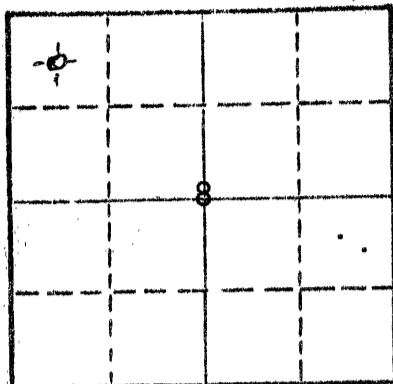
15-039-20293-00-00

STATE OF KANSAS
STATE CORPORATION COMMISSION

Give All Information Completely
Make Required Affidavit
Mail or Deliver Report to:
Conservation Division
State Corporation Commission
P. O. Box 17027
Wichita, Kansas 67217
NORTH

WELL PLUGGING RECORD

DECATUR County, Sec. 8 Twp. 2 Rge. (E) 27(W)
Location as "NE/CNWSW" or footage from lines NW NW
Lease Owner DANE G HANSEN TRUST
Lease Name MACFEE Well No. 1
Office Address LOGAN, KANSAS 67646
Character of Well (completed as Oil, Gas or Dry Hole) DRY HOLE
Date well completed OCTOBER 15 19 74
Application for plugging filed OCTOBER 15 19 74
Application for plugging approved OCTOBER 15 19 74
Plugging commenced OCTOBER 15 19 74
Plugging completed OCTOBER 15 19 74
Reason for abandonment of well or producing formation TOO LOW STRUCTURALLY



Locate well correctly on above Section Plat

If a producing well is abandoned, date of last production 19
Was permission obtained from the Conservation Division or its agents before plugging was commenced? YES

Name of Conservation Agent who supervised plugging of this well W L NICHOLS, MORLAND, KANSAS
Producing formation _____ Depth to top _____ Bottom _____ Total Depth of Well 3520 Feet
Show depth and thickness of all water, oil and gas formations.

OIL, GAS OR WATER RECORDS

CASING RECORD

FORMATION	CONTENT	FROM	TO	SIZE	PUT IN	PULLED OUT
				8 5/8"	261.59'	NONE

Describe in detail the manner in which the well was plugged, indicating where the mud fluid was placed and the method or methods used in introducing it into the hole. If cement or other plugs were used, state the character of same and depth placed, from _____ feet to _____ feet for each plug set.

FILLED WITH HEAVY MUD TO 1125'. SET PLUG. PUT IN 70 SACKS CEMENT, FILLED WITH HEAVY MUD TO 275'. SET PLUG. PUT IN 20 SACKS CEMENT, FILLED WITH HEAVY MUD TO 40'. SET PLUG. FILLED TO TOP WITH 10 SACKS CEMENT AND 1 SACK HULLS.

RECEIVED
STATE CORPORATION COMMISSION
OCT 31 1974
CONSERVATION DIVISION
Wichita, Kansas

Name of Plugging Contractor C-G DRILLING CO.
Address 1107 UNION NATIONAL BUILDING, WICHITA, KANSAS 67202

STATE OF KANSAS, COUNTY OF SEDGWICK, ss.
G. F. Galloway (employee of owner) or (owner or operator) of the above-described

well, being first duly sworn on oath, says: That I have knowledge of the facts, statements, and matters herein contained and the log of the above-described well as filed and that the same are true and correct. So help me God.

(Signature) G. F. Galloway
G. F. Galloway
1107 Union National Bldg, Wichita, Ks.
(Address)

15th day of October, 19 74

December 7, 1975

Phyllis Buchanan
Phyllis Buchanan Notary Public.



KANSAS DRILLERS LOG

API No. 15 — 039 — 20293-0000
 County Number

S. 8 T. 2 R. 27 ^E _W
 Loc. NW NW SEC 8-2-27W
 County DECATUR

Operator
DANE G HANSEN TRUST

Address
LOGAN, KANSAS 67646

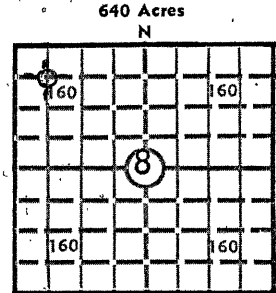
Well No. 1 Lease Name MACFEE

Footage Location
660 feet from (N) XX line 660 feet from XX (W) line

Principal Contractor **C-G DRILLING CO.** Geologist **FRANCIS WHISLER**

Spud Date **OCTOBER 9, 1974** Total Depth **3520** P.B.T.D.

Date Completed Oil Purchaser



Locate well correctly
 Elev.: Gr. _____
 DF _____ KB 2460

CASING RECORD

Report of all strings set — surface, intermediate, production, etc.

Purpose of string	Size hole drilled	Size casing set (in O.D.)	Weight lbs/ft.	Setting depth	Type cement	Sacks	Type and percent additives
SURFACE	12 1/4"	8 5/8"	20#	261.59'	COMMON	165	2% GEL 3% CA GL

LINER RECORD

PERFORATION RECORD

Top, ft.	Bottom, ft.	Sacks cement	Shots per ft.	Size & type	Depth interval

TUBING RECORD

Size	Setting depth	Packer set at

ACID, FRACTURE, SHOT, CEMENT SQUEEZE RECORD

Amount and kind of material used	Depth interval treated

RECEIVED
 STATE CORPORATION COMMISSION
 OCT 31 1974
 CONSERVATION DIVISION
 Wichita, Kansas

10-31-74

INITIAL PRODUCTION

Date of first production	Producing method (flowing, pumping, gas lift, etc.)				
RATE OF PRODUCTION PER 24 HOURS	Oil	Gas	Water	Gas-oil ratio	
	bbls.	MCF	bbls.	CFPB	
Disposition of gas (vented, used on lease or sold)			Producing interval(s)		

INSTRUCTIONS: As provided in KCC Rule 82-2-125, within 90 days after completion of a well, one completed copy of this Drillers Log shall be transmitted to the State Geological Survey of Kansas, 4150 Monroe Street, Wichita, Kansas 67209. Copies of this form are available from the Conservation Division, State Corporation Commission, 3830 So. Meridian (P.O. Box 17027), Wichita, Kansas 66217. Phone AC 316-522-2206. If confidential custody is desired, please note Rule 82-2-125. Drillers Logs will be on open file in the Oil and Gas Division, State Geological Survey of Kansas, Lawrence, Kansas 66044.

DESIGNATE TYPE OF COMP.: OIL, GAS,
 DRY HOLE, SWDW, ETC.:
DRY HOLE

Operator
DANE G HANSEN TRUST

Well No.
1

Lease Name
MACFEE

s **8** T **2** R **27^E** West

WELL LOG

Show all important zones of porosity and contents thereof; cored intervals, and all drill-stem tests, including depth interval tested, cushion used, time tool open, flowing and shut-in pressures, and recoveries.

SHOW GEOLOGICAL MARKERS, LOGS RUN, OR OTHER DESCRIPTIVE INFORMATION.

FORMATION DESCRIPTION, CONTENTS, ETC.	TOP	BOTTOM	NAME	DEPTH
SHALE	0	982		
SAND & SHALE	982	1873		
RED BED & SHALE	1873	1971		
ANHYDRITE	1971	2003	ANHYDRITE	1971
SHALE & SHELLS	2003	2200	BASE "	2003
SHALE & SAND	2200	2550	HEEBNER	3254
LIME & SHALE	2550	3305	TORONTO	3281
LIME	3305	3340	LANSING	3296
LIME & SHALE	3340	3385	BASE LANS	3498
LIME	3385	3520		
RTD		3520	RTD	3520

DST #1 3250'-3305'
 OPEN 30 SI 30 OPEN 30 SI 30
 REC 70' DRILING MUD
 IBHP 997# FBHP 874# IFP 63# FFP 95#


DST #2 3302'-3340'
 OPEN 30 SI 30 OPEN 30 SI 30
 REC 5' MUD
 IBHP 95#, FBHP 73#, IFP 63#, FFP 67#

DST #3 3342'-3385'
 OPEN 30 SI 30 OPEN 30 SI 30
 25' MUD
 IBHP 95# FBHP 73# IFP 73# FFP 73#

STATE OF KANSAS)
 COUNTY OF SEDGWICK) ss
 Subscribed and sworn to before me this
 15th day of October, 1974.
 My commission expires 12/7/74

USE ADDITIONAL SHEETS, IF NECESSARY, TO COMPLETE WELL RECORD

Date Received



Phyllis Buchanan, Notary Public

Signature *G. F. Galloway*
G. F. Galloway
 Partner

Title
October 15, 1974

Date