

15-039-20210-00-00 Q

STATE OF KANSAS
STATE CORPORATION COMMISSION

Form CP-4

Give All Info. on Completely
Make Required Affidavit
Mail or Deliver Report to:
Conservation Division
State Corporation Commission
212 No. Market
Wichita, Kansas 67202

WELL PLUGGING RECORD

Decatur County, Sec. 7 Twp. 2 Rge. 27W (E) (W)

Location as "NE/CNW/SW" or footage from lines 150' SE of C NE NW

Lease Owner Donald C. Slawson

Lease Name Uehlin 'A' Well No. 3

Office Address Suite 408 One Twenty Bldg-Wichita, Kansas 67202

Character of Well (completed as Oil, Gas or Dry Hole) Dry Hole

Date well completed May 27, 19 71

Application for plugging filed May 27, 19 71

Application for plugging approved May 27, 19 71

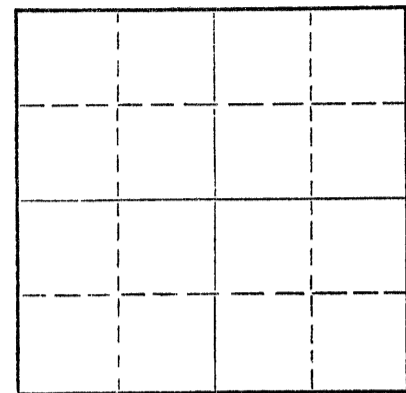
Plugging commenced May 27, 19 71

Plugging completed May 27, 19 71

Reason for abandonment of well or producing formation Dry Hole

If a producing well is abandoned, date of last production 19

Was permission obtained from the Conservation Division or its agents before plugging was commenced? Yes



Locate well correctly on above Section Plat

Name of Conservation Agent who supervised plugging of this well W. L. Nichols-P.O. Box 157-Morland, Kansas 67650

Producing formation Depth to top Bottom Total Depth of Well 3570 Feet

Show depth and thickness of all water, oil and gas formations.

OIL, GAS OR WATER RECORDS

CASING RECORD

FORMATION	CONTENT	FROM	TO	SIZE	PUT IN	PULLED OUT
		0	330'	8 5/8"	X	

Describe in detail the manner in which the well was plugged, indicating where the mud fluid was placed and the method or methods used in introducing it into the hole. If cement or other plugs were used, state the character of same and depth placed, from feet to feet for each plug set.

Plug at 1250'; 100 sx cement
Plug at 350'; 25 sx cement
bridge & plug at 40'; 10 sx cement
2 sx cement in rat hole

Completed at 3:00 p.m., 5-27-71

RECEIVED
STATE CORPORATION COMMISSION
JUN 3 1971
CONSERVATION DIVISION
Wichita, Kansas

6-3-71

(If additional description is necessary, use BACK of this sheet)

Name of Plugging Contractor Slawson Drilling Company, Inc.

Address Suite 408 One Twenty Building - Wichita, Kansas 67202

STATE OF KANSAS, COUNTY OF SEDGWICK, ss.

MAXINE V. STARR

(employee of owner) or (owner or operator) of the above-described


well, being personally sworn on oath, says: That I have knowledge of the facts, statements, and matters herein contained and the log of the above well and that the same are true and correct. So help me God.

(Signature) Maxine V. Starr

408 One Twenty Bldg-Wichita, Kansas 67202

(Address)

Subscribed and sworn to before me this 2nd day of June, 19 71



Linda R. Mitchell
Linda R. Mitchell

Notary Public.

My commission expires May 15, 1975

JP

WELL LOG

Company: Donald C. Slawson
 Suite 408 One Twenty Building
 Wichita, Kansas 67202

Lease: Uehlin 'A' #3
 150' SE of C NE NW, Section 7-2S-27W
 Decatur County, Kansas

Total Depth: 3570' Elevation: 2489 K.B.

Contractor: Slawson Drilling Company, Inc.

Commenced: May 23, 1971

Completed: May 27, 1971

Casing: 8 5/8" at 330' with 225 sx cement

0-75	Sand
75-1060	Shale & Shells
1060-1280	Sand
1280-2023	Shale & Shells
2023-2056	Anhydrite
2056-2177	Shale & Lime
2177-3200	Lime & Shale
3200-3570	Lime
3570	Total Depth


RECEIVED
 STATE CORPORATION COMMISSION
 JUN 3 1971
 CONSERVATION DIVISION
 Wichita, Kansas
 63-71

STATE OF KANSAS)
) SS:
 COUNTY OF SEDGWICK)

I, Maxine V. Starr, of the Slawson Drilling Company, Inc., upon oath state that the above and foregoing is a true and correct copy of the log of the Uehlin 'A' #1 well.

Maxine V. Starr
 MAXINE V. STARR

Subscribed and sworn to before me this 2nd day of June, 1971.



Linda R. Mitchell
 Linda R. Mitchell, Notary Public

My Commission Expires:
 May 15, 1975