

15-039-20209-00-00

9P

STATE OF KANSAS
STATE CORPORATION COMMISSION

Form CP-4

Give All Information Completely
Make Required Affidavit
Mail or Deliver Report to:
Conservation Division
State Corporation Commission
212 No. Market
Wichita, Kansas 67202

WELL PLUGGING RECORD

Decatur County, Sec. 6 Twp. 2S Rge. 27W (E) (W)

Location as "NE/CNW/SW" or footage from lines 150' S of C SW SE

Lease Owner Donald C. Slawson

Lease Name Uehlin 'C' Well No. 1

Office Address Suite 408 One Twenty Building - Wichita, Kansas 67202

Character of Well (completed as Oil, Gas or Dry Hole) Dry Hole

Date well completed May 23, 1971

Application for plugging filed May 23, 1971

Application for plugging approved May 23, 1971

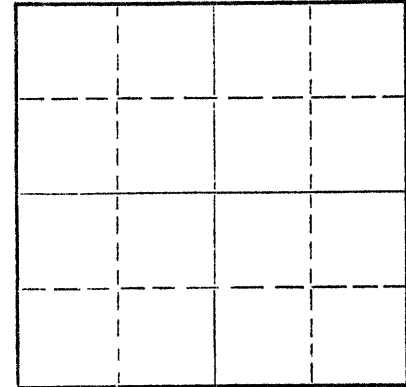
Plugging commenced May 23, 1971

Plugging completed May 23, 1971

Reason for abandonment of well or producing formation Dry Hole

If a producing well is abandoned, date of last production 19

Was permission obtained from the Conservation Division or its agents before plugging was commenced? Yes



Locate well correctly on above Section Plat

Name of Conservation Agent who supervised plugging of this well W. L. Nichols-Box 157-Morland, Kansas

Producing formation Depth to top Bottom Total Depth of Well 3565 Feet

Show depth and thickness of all water, oil and gas formations.

OIL, GAS OR WATER RECORDS

CASING RECORD

FORMATION	CONTENT	FROM	TO	SIZE	PUT IN	PULLED OUT
		0	315'	8 5/8"	X	

Describe in detail the manner in which the well was plugged, indicating where the mud fluid was placed and the method or methods used in introducing it into the hole. If cement or other plugs were used, state the character of same and depth placed, from feet to feet for each plug set.

Plug at 1350'; 100 sx cement
Plug at 350'; 25 sx cement
Plug at 40'; hulls; 10 sx cement
2 sx cement in rat hole

RECEIVED
STATE CORPORATION COMMISSION
MAY 28 1971
CONSERVATION DIVISION
Wichita, Kansas

5-28-71

(If additional description is necessary, use BACK of this sheet)

Name of Plugging Contractor Slawson Drilling Company, Inc.

Address Suite 408 One Twenty Building - Wichita, Kansas 67202

STATE OF KANSAS, COUNTY OF SEDGWICK, SS.
MAXINE V. STARR (employee of owner) or (owner or operator) of the above-described

well, being first duly sworn on oath, says: That I have knowledge of the facts, statements, and matters herein contained and the log of the above described well as filed and that the same are true and correct. So help me God.

(Signature) Maxine V. Starr


408 One Twenty Building-Wichita, Kansas (Address)

Subscribed and sworn to before me this 27th day of May, 1971

My commission expires May 15, 1975

Linda R. Mitchell
Linda R. Mitchell

Notary Public.



WELL LOG

Company: Donald C. Slawson
 Suite 408 One Twenty Building
 Wichita, Kansas 67202

Lease: Uehlin 'C' #1
 150' S of C SW SE, Sec. 6-28-27W
 Decatur County, Kansas

Total Depth: 3565' Elevation: 2504 K.B.

Contractor: Slawson Drilling Company, Inc.

Commenced: May 18, 1971

Completed: May 23, 1971

Casing: 8 5/8" at 315' with 250 sx cement

0-50	Surface Clay
50-65	Sand
65-100	Shale & Shells
100-315	Shale & Sand
315-1050	Shale & Shells
1050-1290	Sand
1290-1442	Shale & Lime
1442-2019	Shale & Shells
2019-2051	Anhydrite
2051-2445	Shale & Lime
2445-3360	Lime & Shale
3360-3565	Lime
3565	Total Depth


RECEIVED
 STATE CORPORATION COMMISSION
 MAY 28 1971
 CONSERVATION DIVISION
 Wichita, Kansas
 5-28-71

STATE OF KANSAS)
) SS:
 COUNTY OF SEDGWICK)

I, Maxine V. Starr, of the Slawson Drilling Company, Inc., upon oath state that the above and foregoing is a true and correct copy of the log of the Uehlin 'C' #1 well.

Maxine V. Starr
 MAXINE V. STARR

Witnessed and sworn to before me this 27th day of May, 1971.



Linda R. Mitchell
 Linda R. Mitchell, Notary Public