

15-039-20208-00-00
9

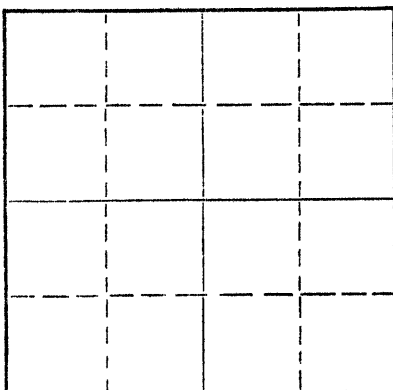
STATE OF KANSAS
STATE CORPORATION COMMISSION

Form CP-4

Give All Information Completely
Make Required Affidavit
Mail or Deliver Report to:
Conservation Division
State Corporation Commission
212 No. Market
Wichita, Kansas 67202

WELL PLUGGING RECORD

Decatur County, Sec. 7 Twp. 2S Rge. 27W (E) (W)
Location as "NE/CNW/SW" or footage from lines 160' N & 120' E of C SW NE
Lease Owner Donald C. Slawson
Lease Name Uehlin 'A' Well No. 2
Office Address Suite 408 One Twenty Building-Wichita, Kansas 67202
Character of Well (completed as Oil, Gas or Dry Hole) Dry Hole
Date well completed May 17, 19 71
Application for plugging filed May 17, 19 71
Application for plugging approved May 17, 19 71
Plugging commenced May 17, 19 71
Plugging completed May 17, 19 71
Reason for abandonment of well or producing formation Dry Hole



Locate well correctly on above
Section Plat

If a producing well is abandoned, date of last production 19
Was permission obtained from the Conservation Division or its agents before plugging was commenced? Yes

Name of Conservation Agent who supervised plugging of this well W. L. Nichols-Box 157-Morland, Kansas
Producing formation Depth to top Bottom Total Depth of Well 3422 Feet
Show depth and thickness of all water, oil and gas formations.

OIL, GAS OR WATER RECORDS

CASING RECORD

FORMATION	CONTENT	FROM	TO	SIZE	PUT IN	PULLED OUT
		0	277'	8 5/8"	X	

Describe in detail the manner in which the well was plugged, indicating where the mud fluid was placed and the method or methods used in introducing it into the hole. If cement or other plugs were used, state the character of same and depth placed, from feet to feet for each plug set.

Plug at 1302'; 100 sx cement
Plug at 300'; 25 sx cement
bridge and plug at 40'; 10 sx cement
2 sx cement in rat hole

Job completed at 3:30 p.m. 5-17-71

RECEIVED
STATE CORPORATION COMMISSION
MAY 28 1971
CONSERVATION DIVISION
Wichita, Kansas

5-28-71

(If additional description is necessary, use BACK of this sheet)
Name of Plugging Contractor Slawson Drilling Company, Inc.
Address Suite 408 One Twenty Building - Wichita, Kansas 67202

STATE OF KANSAS, COUNTY OF SEDGWICK, ss.


MAXINE V. STARR (employee of owner) or (owner or operator) of the above-described well, being first duly sworn on oath, says: That I have knowledge of the facts, statements, and matters herein contained and the log of the above described well as filed and that the same are true and correct. So help me God.

(Signature) Maxine V. Starr
408 One Twenty Building-Wichita, Kansas 67202
(Address)

Subscribed and sworn to before me this 27th day of May, 19 71

My commission expires May 15, 1975

Linda R. Mitchell
Notary Public.



WELL LOG

Company: Donald C. Slawson
 Suite 408 One Twenty Building
 Wichita, Kansas 67202

Lease: Uehlin 'A' #2
 App. C SW NE, Section 7-2S-27W
 Decatur County, Kansas

Total Depth: 3422' Elevation: 2468 K.B.

Contractor: Slawson Drilling Company, Inc.

Commenced: May 13, 1971

Completed: May 17, 1971

Casing: 8 5/8" at 277' with 200 sx cement

0-74	Sand
74-1999	Shale & Shells
1999-2031	Anhydrite
2031-2104	Shale & Shells
2104-2805	Shale & Lime
2805-3374	Lime & Shale
3374-3422	Lime
3422	Total Depth

RECEIVED
 STATE CORPORATION COMMISSION
 MAY 28 1971
 CONSERVATION DIVISION
 Wichita, Kansas
 5-28-71


STATE OF KANSAS)
) SS:
 COUNTY OF SEDGWICK)

I, Maxine V. Starr, of the Slawson Drilling Company, Inc., upon oath state that the above and foregoing is a true and correct copy of the log of the Uehlin 'A' #2 well.

Maxine V. Starr
 MAXINE V. STARR

Subscribed and sworn to before me this 27th day of May, 1971.

Linda R. Mitchell
 Linda R. Mitchell, Notary Public



My Commission Expires:
 May 25, 1975