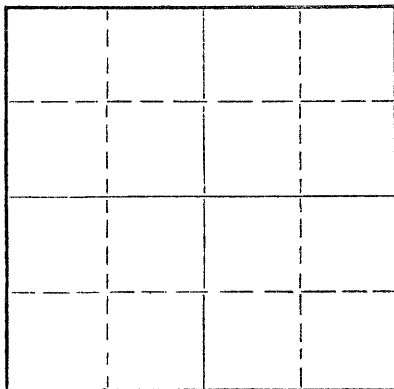


STATE OF KANSAS
STATE CORPORATION COMMISSION

WELL PLUGGING RECORD

Give All Information Completely
Make Required Affidavit
Mail or Deliver Report to:
Conservation Division
State Corporation Commission
212 No. Market
Wichita, Kansas

NORTH



Locate well correctly on above
Section Plat

Decatur County, Sec. 2 Twp. 2 Rge. 27W (E) (W)
Location as "NE/CNWxSWx" or footage from lines SW NE NE
Lease Owner Donald C. Slawson
Lease Name Redman 'A' Well No. 1
Office Address Suite 408 One Twenty Bldg-Wichita, Kansas 67202
Character of Well (completed as Oil, Gas or Dry Hole) Dry Hole
Date well completed September 1, 1968
Application for plugging filed September 1, 1968
Application for plugging approved September 1, 1968
Plugging commenced September 1, 1968
Plugging completed September 1, 1968
Reason for abandonment of well or producing formation Dry Hole

If a producing well is abandoned, date of last production 19
Was permission obtained from the Conservation Division or its agents before plugging was commenced? Yes

Name of Conservation Agent who supervised plugging of this well W. L. Nichols-Box 157-Morland, Kansas
Producing formation Depth to top Bottom Total Depth of Well 3836' Feet
Show depth and thickness of all water, oil and gas formations.

OIL, GAS OR WATER RECORDS

CASING RECORD

FORMATION	CONTENT	FROM	TO	SIZE	PUT IN	PULLED OUT

Describe in detail the manner in which the well was plugged, indicating where the mud fluid was placed and the method or methods used in introducing it into the hole. If cement or other plugs were used, state the character of same and depth placed, from feet to feet for each plug set.

Mud to 1450'; set plug; 100 sx cement
Mud to 280'; set plug; 20 sx cement
Mud to 40'; set plug; 1/2 sac hulls; 10 sx cement
2 sx cement in rat hole.

RECEIVED
STATE CORPORATION COMMISSION
SEP 10 1968
CONSERVATION DIVISION
Wichita, Kansas

9-10-68


(If additional description is necessary, use BACK of this sheet)

Name of Plugging Contractor Slawson Drilling Company, Inc.
Address Suite 408 One Twenty Building - Wichita, Kansas 67202

STATE OF KANSAS, COUNTY OF SEDGWICK, ss.
DONALD C. SLAWSON (employee of owner) or (owner or operator) of the above-described well, being first duly sworn on oath, says: That I have knowledge of the facts, statements, and matters herein contained and the log of the above-described well as filed and that the same are true and correct. So help me God.

(Signature) [Signature]
408 One Twenty Building-Wichita, Kansas 67202
(Address)

SUBSCRIBER AND SWORN TO before me this 9th day of September, 1968
May 15, 1971



[Signature]
Linda R. Sparr
Notary Public.

WELL LOG

Company: Donald C. Slawson
 Suite 408 One Twenty Building
 Wichita, Kansas 67202

Lease: Redman 'A' #1
 SW NE NE, Sec. 2-2-27W
 Decatur County, Kansas

Total Depth: 3836' Elevation: 2600 K.B.

Contractor: Slawson Drilling Company, Inc.

Commenced: August 26, 1968

Completed: September 1, 1968

Casing: 8 5/8" at 219' with 175 sx cement


0-40	Surface Clay
40-1380	Shale & Shells
1380-1568	Shale & Lime
1568-2082	Shale & Shells
2082-2123	Anhydrite
2123-2232	Shale & Lime
2232-3421	Lime & Shale
3421-3734	Lime
3734-3776	Lime & Shale
3776-3836	Granite
3836	Total Depth

RECEIVED
 STATE CORPORATION COMMISSION
 SEP 10 1968
 CONSERVATION DIVISION
 Wichita, Kansas


9-10-68


STATE OF KANSAS)
) SS:
 COUNTY OF SEDGWICK)

I, Donald C. Slawson, of the Slawson Drilling Company, Inc., upon oath state that the above and foregoing is a true and correct copy of the log of the Redman 'A' #1 well.


 DONALD C. SLAWSON

Subscribed and sworn to before me this 9th day of September, 1968.




 Linda R. Sparr, Notary Public

Commission Expires: 1971