


STATE OF KANSAS  
STATE CORPORATION COMMISSION

WELL PLUGGING RECORD

Give All Information Completely  
Make Required Affidavit  
Mail or Deliver Report to  
Conservation Division  
State Corporation Comm.  
245 North Water  
Wichita, KS 67202

Decatur County, Sec. 22 Twp. 2S Rge. 27WE/W  
Location as "NE/CNW $\frac{1}{4}$ SW $\frac{1}{4}$ " or footage from lines  
SW SW

Lease Owner D/FW Oil & Gas, Inc.  
Lease Name SIMPSON INVESTMENT, INC. Well No. 1  
Office Address Suite 603, 6440 No. Central Expressway  
Character of Well (Completed as Oil, Gas or Dry Hole) Dallas, TX  
Dry Hole



Date Well completed March 2 19 80  
Application for plugging filed (verbally) March 2 19 80  
Application for plugging approved (verbally) March 2 19 80  
Plugging commenced March 2 19 80  
Plugging completed March 2 19 80

Reason for abandonment of well or producing formation  
No commercial quantity of oil or gas encountered  
If a producing well is abandoned, date of last production 19

Was permission obtained from the Conservation Division or its agents before plugging was commenced? Yes

Name of Conservation Agent who supervised plugging of this well Gilbert Balthazor  
Producing formation \_\_\_\_\_ Depth to top \_\_\_\_\_ Bottom \_\_\_\_\_ Total Depth of Well 3976'  
Show depth and thickness of all water, oil and gas formations.

OIL, GAS OR WATER RECORDS

CASING RECORD

FORMATION	CONTENT	FROM	TO	SIZE	PUT IN	PULLED OUT

Describe in detail the manner in which the well was plugged, indicating where the mud fluid was placed and the method or methods used in introducing it into the hold. If cement or other plugs were used, state the character of same and depth placed, from \_\_\_\_\_ feet to \_\_\_\_\_ feet for each plug set.

T.D. 3976'  
Set 1st plug at 1400' with 70 sacks  
2nd plug at 280' with 20 sacks  
3rd plug at 40' solid bridge with 10 sacks  
rathole with 5 sacks.  
Cemented with 50/50 posmix, 6% gel.  
Plug was down at 3:30 a.m., 03-02-80.

RECEIVED  
STATE CORPORATION COMMISSION

MAR 10 1980

CONSERVATION DIVISION  
Wichita, Kansas

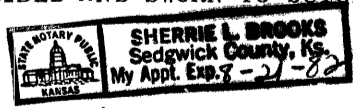
3-10-80

(If additional description is necessary, use BACK of this report)  
Name of Plugging Contractor Abercrombie Drilling, Inc.

STATE OF Kansas COUNTY OF Sedgwick, ss.  
Jerry A. Langrehr, Exec. Vice-Pres. (employee of owner) or (owner or operator)  
of the above-described well, being first duly sworn on oath, says: That I have knowledge of the facts, statements, and matters herein contained and the log of the above-described well as filed and that the same are true and correct. So help me God.

(Signature) Jerry A. Langrehr  
801 Union Center, Wichita, Kansas 67202  
(Address)

SUBSCRIBED AND SWORN TO before me this 6th day of March, 1980



Sherrie L. Brooks  
Sherrie L. Brooks Notary Public.

My commission expires 08-21-82

15-039-20486-00-00

CONTRACTOR'S WELL LOG

OPERATOR:	D/FW Oil & Gas, Inc.
CONTRACTOR:	Abercrombie Drilling, Inc.
WELL NAME:	Simpson Investment, Inc. #1
LOCATION:	SW SW, Section 22-2S-27W Decatur County, Kansas
SPUD DATE:	February 26, 1980
COMPLETION DATE:	March 02, 1980

0	270	Surface clay and sand
270	290	Shale
290	2226	Shale and sand
2226	2258	Anhydrite
2258	2570	Shale, lime and sand
2570	3024	Shale
3024	3245	Shale and lime
3245	3552	Lime and shale
3552	3868	Shale and lime
3868	3976	Lime and conglomerate
	3976	Rotary Total Depth

Spud hole at 3:30 p.m., February 26, 1980. Drilled 290' of 12 1/4" hole. Ran 7 joints of 8-5/8" - 20# casing. (Talley 281'). Set at 287' with 215 sacks of common cement, 3% Ca.Cl., 2% gel. Cement did circulate. Plug was down at 9:00 p.m., February 26, 1980.

T.D. 3976'. Set 1st plug at 1400' with 70 sacks, 2nd plug at 280' with 20 sacks, 3rd plug at 40' solid bridge with 10 sacks and rathole with 5 sacks. Cemented with 50/50 posmix, 6% gel. Plug was down at 3:30 a.m., March 02, 1980.

SAMPLE TOPS:

Anhydrite	2226'
B/Anhydrite	2258'

RECEIVED  
STATE CORPORATION COMMISSION

MAR 10 1980

CONSERVATION DIVISION  
Wichita, Kansas

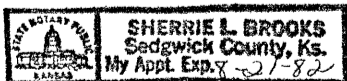
3-10-80

STATE OF KANSAS        )  
                                  ) ss  
COUNTY OF SEDGWICK )

Jerry A. Langrehr, Executive Vice-President, of Abercrombie Drilling, Inc. does hereby state that the above and foregoing is a true and correct copy of the log of the Simpson Investment, Inc. #1, SW SW, Section 22-2S-27W, Decatur County, Kansas.

ABERCROMBIE DRILLING, INC.  
BY Jerry A. Langrehr  
Jerry A. Langrehr  
Executive Vice-President

Subscribed and sworn to before me, a Notary Public, in and for the county and state aforesaid as of this 6th day of March, 1980.



Sherrie L. Brooks  
Sherrie Brooks, Notary Public

My commission expires 08-21-82.