

STATE OF KANSAS  
STATE CORPORATION COMMISSION  
CONSERVATION DIVISION  
500 INSURANCE BUILDING  
212 NORTH MARKET  
WICHITA, KANSAS 67202

FORM CP-1

RECEIVED  
STATE CORPORATION COMMISSION

AUG 09 1976  
8-9-76  
CONSERVATION DIVISION  
Wichita, Kansas

WELL PLUGGING APPLICATION FORM  
File One Copy

15-039-20354-00-00

Lease Owner Resources Investment Corp.

Address 1600 Broadway, Suite 2410, Denver, Colorado 80203

Lease (Farm Name) BRYANT Well No. 1

Well Location C SE SE Sec. 1 Twp. 2S Rge. (X) 28 (W)

County Decatur Field Name (If Any) \_\_\_\_\_

Total Depth 3586' Oil Well \_\_\_\_\_ Gas Well \_\_\_\_\_ Input Well \_\_\_\_\_ SWD Well \_\_\_\_\_ D & A X

Well Log filed with application Yes or Well Log filed with Plugging Supervisor \_\_\_\_\_

Date and hour plugging is desired to begin 9:30 a.m., 7/29.

Plugging of the well will be done in accordance with the Rules and Regulations of the State Corporation Commission.

Name of company representative in charge of plugging operations \_\_\_\_\_

Leo Swords Address Box 288, Russell, Ks

Plugging Contractor Halliburton License No. \_\_\_\_\_

Address Box 579, Great Bend, Kansas

Invoice covering assessment for plugging this well should be sent to \_\_\_\_\_

Resources Investment Address as above

and payment will be guaranteed by applicant.

Signed: Wm S Shropshire  
Applicant or Acting Agent  
Wm. S. Shropshire, Prod. Manager

Date: August 6, 1976

WELL LOG 15-039-20354-00-00

COMPANY Resources Investment Corp.

SEC. 1 T. 2S R. 28W  
LOC. C SE SE

FARM BRYANT NO. 1


RIG. NO. 2

TOTAL DEPTH 3586'

COMM. 7/22/76

COMP. 7/29/76

COUNTY Decatur  
KANSAS



CONTRACTOR Murfin Drilling

CASING

|    |                        |
|----|------------------------|
| 20 | 10                     |
| 15 | 8 5/8" @ 174' w/175 sx |
| 12 | 6                      |
| 13 | 5                      |

ELEVATION

PRODUCTION D&A

FIGURES INDICATE BOTTOM OF FORMATIONS

- 90 - clay, sand
- 175 - shale
- 1000 - shale, sand
- 1540 - sand, pyrite
- 1600 - shale
- 2056 - shale, sand
- 2140 - shale
- 2805 - shale, shells
- 3110 - shale, lime
- 3263 - lime
- 3415 - lime, shale
- 3430 - lime
- 3485 - lime, shale
- 3586 - lime
- 3586 - TD

RECEIVED  
STATE CORPORATION COMMISSION

AUG 09 1976  
8-9-76

CONSERVATION DIVISION  
Wichita, Kansas

State of Kansas }  
County of Sedgwick } ss:

I, Wm. S. Shropshire of the Murfin Drilling Company

do hereby state that the above and foregoing is a true and correct copy of the log of the Bryant #1 well.


Wm. S. Shropshire

Subscribed and sworn to before me this 6th day of August 19 76

JOLENE S. FRISBIE, STATE NOTARY PUBLIC

My Commission Expires: My Comm. Exp. March 13, 1979

Jolene S. Frisbie  
NOTARY PUBLIC



State of Kansas



15-039-20354-00-00

State Corporation Commission

CONSERVATION DIVISION

(Oil, Gas and Water)

245 North Water  
WICHITA, KANSAS 67202

August 2, 1976

WELL PLUGGING AUTHORITY

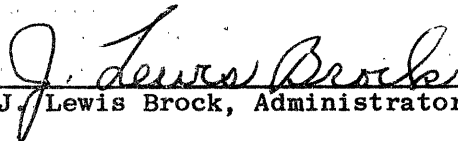
|                     |                         |
|---------------------|-------------------------|
| Well No.            | 1                       |
| Lease               | Eryant                  |
| Description         | C SE SE Sec. 01-02S-28W |
| County              | Decatur                 |
| Total Depth         | 3586'                   |
| Plugging Contractor | Murfin Drlg.            |

Resources Investment Corp.  
2080 1st of Denver Plaza  
633 17th St.  
Denver, Colorado  
Gentlemen:

This is your authority to plug the above subject well in accordance with the Rules and Regulations of the State Corporation Commission.

This authority is void after 90 days from the above date.

Yours very truly,

  
J. Lewis Brock, Administrator

Mr. Leo Massey, 109 West 15th St., Hays, Kansas 67601.  
is hereby assigned to supervise the plugging of the above  
named well.