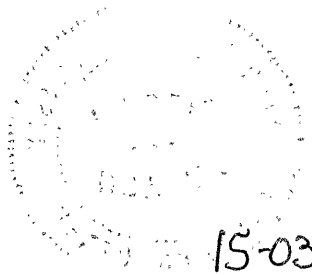


STATE OF KANSAS
STATE CORPORATION COMMISSION
CONSERVATION DIVISION
500 INSURANCE BUILDING
212 NORTH MARKET
WICHITA, KANSAS 67202

FORM CP-1



WELL PLUGGING APPLICATION FORM
File One Copy

RECEIVED
STATE CORPORATION COMMISSION
MAR 12 1970
CONSERVATION DIVISION
Wichita, Kansas
3-12-70

15-039-20144-00-00

Lease Owner John O. Farmer, Inc.
Address P.O. Box 352, Russell,, Kansas 67665
Lease (Farm Name) MYRTLE MILLER Well No. 1
Well Location SW, SE, Sec. 1 Twp. 2S Rge. 28W (E) (W)
County Decatur Field Name (If Any) _____
Total Depth 3660 Oil Well _____ Gas Well _____ Input Well _____ SWD Well _____ D & A X
Well Log filed with application Yes or Well Log filed with Plugging Supervisor _____

Date and hour plugging is desired to begin Completed: 1:00 A.M. 3/1/70

Plugging of the well will be done in accordance with the Rules and Regulations of the State Corporation Commission.

Name of company representative in charge of plugging operations Dale Buchheister
209 North Washington Address Plainville, Kansas

Plugging Contractor John O. Farmer, Inc. License No. _____
Address Russell, Kansas

Invoice covering assessment for plugging this well should be sent to John O. Farmer, Inc.
P.O. Box 352 Address Russell, Kansas 67665

and payment will be guaranteed by applicant.

Signed: John O. Farmer
Applicant or Acting Agent
President
Date: March 9, 1970

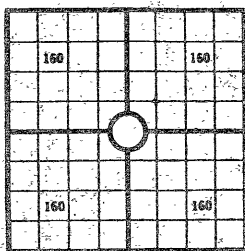
OPERATOR John O. Farmer, Inc.

FORMATION RECORD

ADDRESS Box 352, Russell, Kansas

Give detailed description and thickness of all formation drilled through, contents of sand, whether dry, water, oil or gas.

640 Acres
N



COUNTY Decatur, SEC. 1, TWP. 2s, RGE. 28W

COMPANY OPERATING John O. Farmer, Inc.

OFFICE ADDRESS Box 352, Russell, Ks.

DRILLING STARTED 2/22/70, DRILLING FINISHED 3/1/70

DATE OF FIRST PRODUCTION _____ COMPLETED _____

WELL LOCATED SW 1/4 SE 1/4, North of South

Line and _____ ft. East of West Line of Quarter Section

Elevation (Relative to sea level) DERRICK FLOOR 2580 GROUND 2577

CHARACTER OF WELL (Oil, gas or dryhole) Dryhole

OIL OR GAS SANDS OR ZONES

Name	From	To	Name	From	To
1			4		
2			5		
3			6		

Perforating Record If Any

Shot Record

Formation	From	To	No. of Shots	Formation	From	To	Size of Shot

CASING RECORD

Amount Set						Amount Pulled		Packer Record	
Size	Wt.	Thds.	Make	Ft.	In.	Size	Length	Depth Set	Make

Liner Record: Amount _____ Kind _____ Top _____ Bottom _____

CEMENTING AND MUDDING

Size	Amount Set		Sacks Cement	Chemical		Method of Cementing	Amount	Mudding Method	Results (See Note)
	Ft.	In.		Gal.	Make				
8 5/8"	207'	130	130	sx.	cement				

Note: What method was used to protect sands if outer strings were pulled?

NOTE: Were bottom hole plugs used? _____ If so, state kind, depth set and results obtained

TOOLS USED

Rotary Tools were used from 0 feet to R.T.D. Cable tools were used from _____ feet to _____ feet, and from _____ feet to _____ feet, and from _____ feet to _____ feet

Type Rig Rotary

INITIAL PRODUCTION TEST

Describe initial test: whether by flow through tubing or casing or by pumping _____

Amount of Oil Production _____ bbls. Size of choke, if any _____ Length of test _____ Water

Production _____ bbls. Gravity of oil _____ Type of Pump if pump is used, describe _____

Formation	Top	Bottom	Formation	Top	Bottom
Surface					
Shale sand	208	600			
Shale	600	1050			
Sand	1050	1275			
Shale sand	1275	1515			
Shale	1515	1815			
Shaled gyp	1815	2125			
Anhydrite	2125	2155			
Shale shells	2155	2700			
Lime shale	2700	3000			
Shale lime	3000	3230			
Lime shale	3230	3535			
Lime	3535	3660			

15-039-20144-00-00

Sample Tops


Tops

Lansing
Base Kansas City
Rotary T.D.

3444'
3653'
3660'

RECEIVED
STATE CORPORATION COMMISSION
MAR 12 1970
CONSERVATION DIVISION
Wichita, Kansas

I, the undersigned, being first duly sworn upon oath, state that this well record is true, correct and complete according to the records of this office and to the best of my knowledge and belief.



John O. Farmer
Name and title of representative of company
President

Subscribed and sworn to before me this 9th day of March, 1970

My Commission expires 12/15/71
Helen Carlson
Notary Public.

Helen Carlson

FARM NAME Myrtle Miller WELL NO. 1 COUNTY Decatur SEC. 1 TWP. 2s RGE. 28W

State of Kansas



15-039-20144-00-00

State Corporation Commission

CONSERVATION DIVISION

(Oil, Gas and Water)

500 Insurance Bldg.

212 N. Market

WICHITA, KANSAS 67202

March 3, 1970

WELL PLUGGING AUTHORITY

Well No.	1
Lease	Myrtle Miller
Description	C SW SE 1-2-26W
County	Decatur
Total Depth	3660
Plugging Contractor	Co. Tools

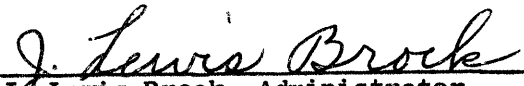
John O. Farmer, Inc.
370 Wichita Ave.
Russell, Kansas 67665

Gentlemen:

This is your authority to plug the above subject well in accordance with the Rules and Regulations of the State Corporation Commission.

This authority is void after 90 days from the above date.

Very truly yours,


J. Lewis Brock, Administrator

Mr. W. L. Nichols Box 157 Morland, Kansas
is hereby assigned to supervise the plugging of the above
named well.