


15039-20629-00-00

STATE OF KANSAS
STATE CORPORATION COMMISSION

WELL PLUGGING RECORD

Give All Information Completely
Make Required Affidavit
Mail or Deliver Report to
Conservation Division
State Corporation Comm.
245 North Water
Wichita, KS 67202

Decatur County. Sec. 12 Twp. 2S Rge. 28W E/W
Location as "NE/CNW $\frac{1}{4}$ SW $\frac{1}{4}$ " or footage from lines
SW SE



Locate well correctly on above
Section Plat

Lease Owner Oxford Exploration Co., Inc.
Lease Name J.R.'s Mom Well No. #12-15
Office Address 1550 Denver Club Bldg., Denver, CO 80202
Character of Well (Completed as Oil, Gas or Dry Hole)
Dry Hole

Date Well completed 1-1-82 19
Application for plugging filed 1-1-82 19
Application for plugging approved 1-1-82 19
Plugging commenced 1-1-82 19
Plugging completed 1-1-82 19
Reason for abandonment of well or producing formation
Dry Hole

If a producing well is abandoned, date of last production 19.

Was permission obtained from the Conservation Division or its agents before plugging was commenced? yes

Name of Conservation Agent who supervised plugging of this well Carl Goodrow
Producing formation _____ Depth to top _____ Bottom _____ Total Depth of Well 3615
Show depth and thickness of all water, oil and gas formations.

OIL, GAS OR WATER RECORDS

CASING RECORD

FORMATION	CONTENT	FROM	TO	SIZE	PUT IN	PULLED OUT
surface				8-5/8	160	none

Describe in detail the manner in which the well was plugged, indicating where the mud fluid was placed and the method or methods used in introducing it into the hold. If cement or other plugs were used, state the character of same and depth placed, from _____ feet to _____ feet for each plug set.

1st plug @ 1200' w/70 sx
2nd plug @ 155' w/36 sx
10 sx in rat hole

RECEIVED
JAN 27 1982
1-27-82

(If additional description is necessary, use BACK of this sheet)

Name of Plugging Contractor Murfin Drilling Co.

STATE OF Kansas COUNTY OF Sedgwick, ss.
David L. Murfin, Drlg. Mgr. (employee of owner) or (owner or operator)
of the above-described well, being first duly sworn on oath, says: That I have knowledge of the facts, statements, and matters herein contained and the log of the above-described well as filed and that the same are true and correct. So help me God.

(Signature) David L. Murfin
David L. Murfin, 617 Union Center Bldg., Wichita

(Address) Ks 67202
January 11th day of January, 19 82

SUBSCRIBED AND SWORN TO before me this _____

RAMONA GUNN
STATE NOTARY PUBLIC
Sedgwick county, Kansas
My commission expires Jan. 25, 1984

Ramona Gunn
Ramona Gunn Notary Public.

WELL LOG

15-039-20629-00-00

COMPANY Oxford Exploration Co., Inc.

SEC. 12 T. 2S R. 28W
LOC. SW SE

FARM J.R.'s Mom NO. 12-15


RIG. NO. 7

TOTAL DEPTH 3615

COUNTY Decatur
KANSAS

COMM. 12-23-81

COMP. 1-1-82



CONTRACTOR Murfin Drilling Co.

CASING

20 10
15 8-5/8" @ 160' w/200 sx 60-40 Pozmix, 3% CC
12 6
13 5

ELEVATION

PRODUCTION

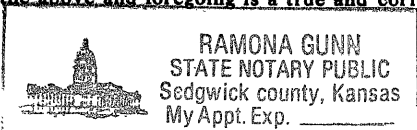
FIGURES INDICATE BOTTOM OF FORMATIONS

Surface Soil 115
Shale 1160
Sand & Shale 2075
Anhydrite 2106
Sand & Shale 2840
Shale & Limestone RTD 3615

State of Kansas
County of Sedgwick } ss:

I, David L. Murfin, Drlg. Mgr. of the Murfin Drilling Company

upon oath state that the above and foregoing is a true and correct copy of the log of the J.R.'s MOM #12-15 well.



David L. Murfin
David L. Murfin

Subscribed and sworn to before me this 11th day of January 1982

My Commission Expires: Jan. 25, 1984

Ramona Gunn
Ramona Gunn NOTARY PUBLIC