

15-039-20728-00-00

STATE OF KANSAS  
STATE CORPORATION COMMISSION  
200 Colorado Derby Building  
Wichita, Kansas 67202

WELL PLUGGING RECORD  
K.A.R.-82-3-117

API NUMBER 6-7-84

LEASE NAME Bremer

WELL NUMBER 2

SPOT LOCATION NW SE SW

SEC. 22 TWP. 2S RGE. 28W (E) or (W)

COUNTY Decatur

Date Well Completed 6-7-84

Plugging Commenced 6-7-84

Plugging Completed 6-7-84

TYPE OR PRINT  
NOTICE: Fill out completely  
and return to Cons. Div.  
office within 30 days.

LEASE OPERATOR Beacon Exploration Co.

ADDRESS 410 17th Street, Suite 2300, Denver, CO 80202

PHONE # (303) 825-1966 OPERATORS LICENSE NO. 5342

Character of Well D&A  
(Oil, Gas, D&A, SWD, Input, Water Supply Well)

Did you notify the KCC/KDHE Joint District Office prior to plugging this well? yes

Which KCC/KDHE Joint Office did you notify? Marion Schmidt - Hays, Kansas

Is ACO-1 filed? \_\_\_\_\_ If not, is well log attached? Yes

Producing formation \_\_\_\_\_ Depth to top \_\_\_\_\_ bottom \_\_\_\_\_ T.D. 3750'

Show depth and thickness of all water, oil and gas formations.

OIL, GAS OR WATER RECORDS

CASING RECORD

Formation	Content	From	To	Size	Put in	Pulled out
surface				8 5/8"	344'	none

Describe in detail the manner in which the well was plugged, indicating where the mud fluid was placed and the method or methods used in introducing it into the hole. If cement or other plugs were used state, the character of same and depth placed, from \_\_\_\_\_ feet to \_\_\_\_\_ feet each set.

1st plug @ 2220' w/25 sx.

2nd plug @ 1440' w/100 sx.

3rd plug @ 360' w/50 sx.

4th plug @ 40' w/10 sx. 10 sx in the rat hole.

(If additional description is necessary, use BACK of this form.)

Name of Plugging Contractor Murfin Drilling Company

Address 250 North Water, Suite 300, Wichita, Kansas 67202

License No. 6033


STATE OF Kansas

COUNTY OF \_\_\_\_\_

Sedgwick, ss.

Robert A. Ramseyer, Jr.

(operator) of above-described well, being first duly sworn on oath, says: That I have knowledge of the facts, statements, and matters herein contained and the logs of the above described well as filed that the same are true and correct. So help me God.



(Signature) Robert A. Ramseyer, Jr.  
Robert A. Ramseyer, Jr. - Asst. Dwg Mgr.  
(Address) 250 North Water, Suite 300

Wichita, Kansas 67202

SUBSCRIBED AND SWORN TO before me this 9th day of June, 1984

Eleanor Hall  
Notary Public  
Eleanor Hall

My Commission Expires: 4-25-87


RECEIVED  
STATE CORPORATION COMMISSION  
0-21-84  
JUN 21 1984  
CONSERVATION DIVISION  
Wichita, Kansas

# WELL LOG

**COMPANY** BEACON EXPLORATION  
 410 17th Street, Suite 2300  
 Denver, Colorado 80202  
**FARM** Bremer NO. 2  
**RIG. NO.** 2  
**TOTAL DEPTH** 3750'  
**COMM.** 6-1-84 **COMP.** 6-7-84  
**CONTRACTOR** MURFIN DRILLING COMPANY  
 250 North Water, Suite 300  
 Wichita, Kansas 67202

SEC. 22 T. 2S R. 28W  
 LOC. NW SE SW

COUNTY Decatur  
KANSAS



**CASING**  
 20  
 15  
 12  
 13

10  
 8 - 5/8" csg set @ 344' w/275 sx 60-40 Poz,  
 6 3% CC  
 5

ELEVATION

PRODUCTION

FIGURES INDICATE BOTTOM OF FORMATIONS


Sand & Clay	120'
Shale	344'
Shale & Sand	2217'
Anhy	2248'
Shale & Sand	2345'
Shale & Shells	2970'
Shale & Lime (RTD)	3750'

RECEIVED  
 STATE CORPORATION COMMISSION  
 JUN 21 1984  
 CONSERVATION DIVISION  
 Wichita, Kansas  
 6-21-84

State of Kansas  
 County of Sedgwick } ss:

I, Robert A. Ramseyer, Jr. of the Murfin Drilling Company

upon oath state that the above and foregoing is a true and correct copy of the log of the Bremer #2 well.



Subscribed and sworn to before me this 9th day of June 1984

My Commission Expires 4-25-87

Robert A. Ramseyer, Jr.  
 Robert A. Ramseyer, Jr. - Asst. Drlg Mgr.

Eleanor Hall  
 NOTARY PUBLIC

Eleanor Hall