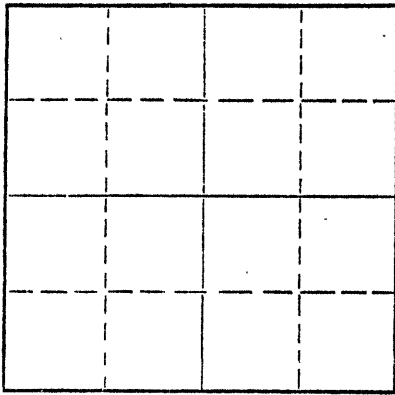


STATE OF KANSAS
STATE CORPORATION COMMISSION

Give All Information Completely
Make Required Affidavit
Mail or Deliver Report to:
Conservation Division
State Corporation Commission
212 No. Market
Wichita, Kansas

WELL PLUGGING RECORD

NORTH



Locate well correctly on above
Section Plat

Decatur County, Sec. 27 Twp. 2 Rge. 28W (E) (W)
Location as "NE/CNW/SW" or footage from lines 150' SW of C NE SW
Lease Owner Donald C. Slawson
Lease Name Stoney 'A' Well No. 1
Office Address Suite 408 One Twenty Building-Wichita, Kansas 67202
Character of Well (completed as Oil, Gas or Dry Hole) Dry Hole
Date well completed September 8, 1970
Application for plugging filed September 8, 1970
Application for plugging approved September 8, 1970
Plugging commenced September 8, 1970
Plugging completed September 8, 1970
Reason for abandonment of well or producing formation Dry Hole

If a producing well is abandoned, date of last production 19
Was permission obtained from the Conservation Division or its agents before plugging was commenced? Yes

Name of Conservation Agent who supervised plugging of this well W. L. Nichols - Box 157 - Morland, Kansas
Producing formation _____ Depth to top _____ Bottom _____ Total Depth of Well 3800 Feet
Show depth and thickness of all water, oil and gas formations.

OIL, GAS OR WATER RECORDS


CASING RECORD

FORMATION	CONTENT	FROM	TO	SIZE	PUT IN	PULLED OUT
		0	290'	8 5/8"	X	

Describe in detail the manner in which the well was plugged, indicating where the mud fluid was placed and the method or methods used in introducing it into the hole. If cement or other plugs were used, state the character of same and depth placed, from _____ feet to _____ feet for each plug set.

Mud to 1475'; plug; 100 sx cement
Mud to 310'; plug; 20 sx cement
Mud to 40'; plug; 1/2 sac hulls; 10 sx cement
2 sx cement in rat hole

Completed @3:00 a.m. September 8, 1970



9-16-70

(If additional description is necessary, use BACK of this sheet)

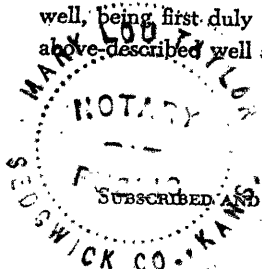
Name of Plugging Contractor Slawson Drilling Company, Inc.
Address Suite 408 One Twenty Building - Wichita, Kansas 67202

STATE OF KANSAS, COUNTY OF SEDGWICK, ss.
MAXINE V. STARR

(employee of owner) or (owner or operator) of the above-described well, being first duly sworn on oath, says: That I have knowledge of the facts, statements, and matters herein contained and the log of the above-described well as filed and that the same are true and correct. So help me God.

(Signature) Maxine V. Starr
408 One Twenty Building-Wichita, Kansas 67202
(Address)

Subscribed and Sworn to before me this 15th day of September, 1970



Mary Lou Taylor
Notary Public.

My commission expires January 17, 1973

WELL LOG

Company: Donald C. Slawson
 Suite 408 One Twenty Building
 Wichita, Kansas 67202

Lease: Stoney 'A' #1
 150' SW of C NE SW
 Section 27-2-28W
 Decatur County, Kansas

Total Depth: 3800' Elevation: 2646 K.B.

Contractor: Slawson Drilling Company, Inc.

Commenced: September 3, 1970

Completed: September 8, 1970

Casing: 8 5/8" at 290' with 250 sx cement


0-290	Surface Clay, Sand, Etc.
290-2334	Shale & Shells
2334-2365	Anhydrite
2365-2910	Shale & Shells
2910-3643	Lime & Shale
3643-3800	Lime
3800	Total Depth

RECEIVED
 STATE CORPORATION COMMISSION
 SEP 16 1970
 CONSERVATION DIVISION
 Wichita, Kansas

9-16-70

STATE OF KANSAS)
) SS:
 COUNTY OF SEDGWICK)

I, Maxine V. Starr, of the Slawson Drilling Company, Inc., upon oath state that the above and foregoing is a true and correct copy of the log of the Stoney 'A' #1 well.



Maxine V. Starr
 MAXINE V. STARR

Subscribed and sworn to before me this 15th day of September, 1970.

Mary Lou Taylor
 Mary Lou Taylor, Notary Public

My Commission Expires:
 January 17, 1973